FEDERAL REGISTER

VOLUME 36 • NUMBER 27

Tuesday, February 9, 1971 • Washington, D.C.

PART II

DEPARTMENT OF THE INTERIOR

National Park Service

•

APPALACHIAN NATIONAL SCENIC TRAIL

Proposed Route

DEPARTMENT OF THE INTERIOR

National Park Service

APPALACHIAN NATIONAL SCENIC TRAIL

Proposed Route

Notice is hereby given, in accordance with section 7(a) of the Act of October 2, 1968 (82 Stat. 919; 16 U.S.C. 1241) of selection of the proposed route of the Appalachian National Scenic Trail. The route has been selected with full consideration to minimizing the adverse effects on adjacent landowners or users and their operations.

It is the purpose of this notice to apprise the Federal, State and local governmental agencies, private organizations and any landowners and land users directly involved in or affected by the trail route location, of the proposed selection and to afford them the opportunity to provide advice and assistance in selection of the route as provided in section 7 of the Act. Accordingly, during a period of 60 days following publication of this notice in the FEDERAL REGISTER all such affected parties who wish to offer comments or recommendations with respect to the proposed route may do so by submitting them to the Director, National Park Service, Washington, D.C. 20240.

Upon expiration of the above 60-day waiting period, and after evaluation of any comments and recommendations received, a further notice will be published in the FEDERAL REGISTER which will declare the official trail route selection.

EDWARD A. HUMMEL,
Acting Director,
National Park Service.

JANUARY 27, 1971.

An agreement has been negotiated with the Forest Service, U.S. Department of Agriculture, which provides guidelines or criteria for determining the width of the right-of-way for approximately 780 miles of Appalachian Trail route within national forests. In addition, the Federal and State agencies administering lands traversed by the route have concurred in the proposed locations, as have the private trail organizations which assist in the operation, development and maintenance of portions of the trail. The Executive Committee of the Advisory Council for the trail, too, has endorsed the proposed route selection.

A press release has been prepared and distributed to newspapers having general and local distribution in communities and areas adjacent to the trail in order to give further notice to all concerned that selection of the proposed trail is being published in the FEDERAL REGISTER. To enable the affected agencies and other interested parties to identify the route selection, a copy of this notice and detailed maps of the proposed route location have been placed on file in the Washington Office of the National Park Service, Interior Building, 18th and C Streets NW., Washington, DC, Room 1210; in the Northeast Regional Office of the National Park Service at 143 South Third Street, Philadelphia, PA (from the south boundary of Maryland northward); and in the Southeast Regional Office of that Service at the Federal Building, 400 North Eighth Street, Richmond, VA (from the north boundary of Virginia southward). The detailed maps have also been furnished each State traversed by the trail and they are available for review at the locations shown below:

Mr. Joseph E. Hickey, Jr., State Planner, Department of Agriculture and Natural Resources, State Office Building, Room 129, Hartford, CT 06115.

State of Georgia, Department of State Parks, 270 Washington Street SW., Atlanta, GA 30334.

Mr. Austin H. Wilkins, Forest Commissioner, Forestry Department, State House, Augusta, ME 04330.

Mr. Spencer P. Ellis, Director, Department of Forests and Parks, State Office Building, Annapolis, MD 21401.

Mr. Arthur W. Brownell, Commissioner, Department of Natural Resources, Leverett Saltonstall Building, 19th Floor, 100 Cambridge Street, Boston, MA 02202.

Director's Office, Office of State Planning, State House Annex, Concord, NH 03301.

Labor and Industry Building, Room 806, Trenton, NJ 08625.

Mr. Harold J. Dyer, Deputy Commissioner of Parks and Recreation, The Campus, Albany, NY 12226.

Division of State Parks, Department of Conservation and Development, Administration Building, Room 200, Raleigh, NC 27611.

Mr. Conrad B. Lickel, Director, Bureau of State Parks, 601 Feller Building, 301 Market Street, Harrisburg, PA 17101.

State of Tennessee, Division of Planning and Development, 2611 West End Avenue, Nashville, TN 37203.

The Hillside Block, Agency of Environmental Conservation, Court Street, Montpelier, VT 05602.

Division of Parks, Southern States Building, Room 501, Seventh and Main Streets, Richmond, VA 23219.

Office of the Director, Department of Natural Resources, 1800 Washington Street East, Charleston, WV 25305.

The description of the proposed Appalachian National Scenic Trail route and maps depicting that route follow:

The Appalachian Trail

MAINE

From the summit cairn on Baxter Peak of Mount Katahdin in Baxter State Park, the Appalachian Trail leads west across the Tableland, descends the Hunt Spur, crosses Katahdin Stream, passes Daicey Pond, descends to the Penobscot West Branch, and leaves Baxter State Park at 9.65 miles from the start. It then proceeds east for a short distance along the river, crosses the Abol Bridge, continues west and southwest across Hurd Brook, passes over Rainbow Ledges, and proceeds past Rainbow, Nahmakanta, and Lower Joe Mary Lakes. The Trail follows Cooper Brook to Crawford Pond, turns south to the East Branch of Pleasant River, follows the river west some 6 miles, then crosses and continues southwest. Before reaching Third West Branch Pond it turns south, traverses White Cap Mountain, turns west, crosses the West Branch of Pleasant River near The Hermitage and continues south. After skirting the east end of Long Pond it ascends the Barren-Chairback Range.

The Trail then follows Bodfish Valley south, crosses Little Wilson Stream, turns west, crosses the stream again, and then goes south to Monson. Here it turns west, through Blanchard, over Breakneck Ridge, by Bald Mountain Pond, over Moxie Bald, skirts Moxie Pond via Joe's Hole, continues west over Pleasant Pond Mountain, and reaches the Kennebec River at Caratunk.

Across the Kennebec, the Trail continues west to Pierce Pond, then south around East Carry Pond and leads west, skirting West Carry Pond and the south end of Flagstaff Lake. Ascending Little Bigelow Mountain, it continues across the crest and over Mount Bigelow. At Horns Pond the Trail turns south and descends to the highway which is followed south for a short distance. The Trail then ascends over Mount Sugarloaf and continues southwestward across Spaulding and Saddleback Jr. Mountains.

Coming off Saddleback, the Trail crosses Maine Highway 4 approximately 5 miles south of Rangeley Village, skirts Long Ponds leads southwesterly by Sabbath Day Pond, Four Ponds Stream, follows the summit of Bemis Mountain.

After passing along the lower slope of Elephant Mountain it follows the East Branch of Black Brook, goes through Sawyer Notch, passes C Pond, follows Mountain Brook by Surplus Pond, crosses the West Branch of Ellis River and continues to Frye Brook.

The Trail then ascends over Little Baldpate Mountain, continues over East and West Peaks of Baldpate, enters the Grafton Notch State Park, and descends into Grafton Notch. The Trail follows the highway south for 0.5 mile, where it again turns west, ascending steeply Old Speck Mountain.

From the summit of Old Speck there is a steep descent to Speck Pond. The Trail then continues southwesterly through Mahoosuc Notch and along the Mahoosuc Range over Fulling Mill and Goose Eye Mountains to Carlo Col, at the Maine-New Hampshire line, 276.79 miles from the summit cairn on Katahdin.

NEW HAMPSHIRE

From the Maine-New Hampshire border in the Mahoosuc Mountain Range west of Carlo Col the Appalachian Trail continues southwesterly over the summit of Mount Success, passes Gentian Pond and Moss Ponds, and at Dream Lake leaves the ridge. The trail then descends southerly along Peabody Brook to the Androscoggin Valley crossing the Androscoggin River on a highway bridge and immediately crosses the Canadian National Railroad and U.S. Route 2. Here it begins the ascent out of the Valley southerly along Rattle River entering the White Mountain National Forest to reach the ridge of the Carter-Moriah

Mountain Range. It follows southwesterly over the summits of Mount Moriah, North Carter Mountain, Mount Lethe, Middle and South Carter Mountains to Zeta Pass. It then ascends and crosses Mount Hight and Carter Dome, drops to Carter Notch and ascends steeply to Wildcat Mountain, crosses its several summits and descends westerly to Pinkham Notch crossing New Hampshire Highway 16. The Trail then goes northerly crossing the Mount Washington Carriage Road, and traverses through and along the perimeter of the Great Gulf Wilderness to the summit of Mount Madison of the Presidential Range. Turning south and continuing generally along the west boundary of the Wilderness the Trail descends to Madison Hut, ascends and crosses the western flank of Mount Adams, descends to Edmands Col, ascends and crosses the eastern flank of Mount Jefferson, the western flank of Mount Clay and leaves the Wilderness southern boundary at the edge of the Great Gulf. The Trail continues south, crosses the Cog Railway, ascends the cone near the summit of Mount Washington and descends southerly to the Lakes-of-the-Clouds. Continuing generally along the ridge of the Presidential Range the Trail goes southerly passing close to or over the summits of Mount Monroe, Mount Franklin, Mount Eisenhower, Mount Pierce, Mount Jackson, and Mount Webster to the eastern edge of Crawford Notch, and leaves the White Mountain National Forest to enter Crawford Notch State Park. It follows and then descends from the Webster Cliffs, crosses the Saco River on a footbridge, crosses the U.S. Route 302 and ascends uphill to Willey House Station. Then going northwesterly, the Trail ascends the western face of the Notch leaves the State Park and reenters the National Forest as it passes south of Mount Willey to Ethan Pond.

It then continues in a generally westerly direction through Zealand Notch, over Zealand Mountain, along Zealand Ridge, over Mount Guyot, along the ridge to South Twin Mountain, down to Galehead, along the ridge to Mount Garfield, down to Garfield Pond and along the ridge up to the North Peak, and then southerly to Mount Lafayette. The Trail continues south along the Franconia Ridge, over Mount Lincoln and Little Haystack Mountain, and just north of Mount Liberty; turns west; and descends past Liberty Spring; enters Franconia Notch State Park; and descends to and crosses U.S. Route 3. The Trail then bears northwesterly and follows Cascade Brook up to Lonesome Lake where it bears west, reenters the National Forest and ascends to North Kinsman Mountain. Here the Trail turns south, going over South Kinsman Mountain, descends to a powerline and passes Mount Wolf, then descends steeply to Kinsman Notch where it passes through the Society for the Protection of New Hampshire Forests Lost River Reservation, and crosses New Hampshire Highway 112. Steeply ascending southwesterly along Beaver Brook the Trail enters the National Forest passes near the summits of Mount Blue and Mount Moosilauke and then descends the southwest side of Moosilauke, leaves the National Forest, descends a paved road and reaches New Hampshire Highway 25 in the village of Glencliff. Turning northwesterly the Trail follows the abandoned Boston and Maine Railroad, turns southwesterly, reenters the National Forest, passes Wachipauka Pond, leaves the National Forest (last time) at its western boundary and crosses New Hampshire Highway 25C. Continuing southwesterly the Trail passes Lake Armington and Upper Baker Pond, crosses New Hampshire Highway 25A, ascends to the summit of Mount Cube passes abandoned Quintown, ascends along Mousley Brook to the summit of Smarts Mountain and descends southwesterly to Lyme-Dorchester Road, continuing westerly on road. Ascends Holts Ledge continuing southwesterly in valley between Bear Hill and Holts Ledge to and crossing Hewes Brook Road. Continues up north face of Moose Mountain and drops along west side of Moose Mountain ridge to Trail junction then westerly crosses farm country and dirt roads. Crosses a ridge and then follows hard-surface Wheelock Street through Hanover, New Hampshire.

VERMONT

The Trail crosses the Connecticut River on New Hampshire Highway 120, entering Vermont where a hard-surface road is followed westerly until the Trail reenters the woods. The Trail then crosses a ridge, drops to Dothan Brook, ascends to Griggs Mountain, descends to and follows down along Podunk Brook to Vermont Highway 14 to West Hartford. The Trail then goes westerly over Bunker Hill through the woods to Thistle Hill, descends to cross a ravine, ascends again passing through field and forest to cross the Pomfret-South Pomfret Road, passes the southern flank of Topman Hill, descends to cross Barnard Brook, ascends and crosses the ridge of Frazier Hill and descends to Vermont Highway 12. Continuing westerly the Trail leaves the rolling Connecticut Valley farmland to enter dense mature forest, ascends Woods Road around Cobb Hill, passes near the Lookout, traverses several ridges and descends to the old Chatauguay Road which it follows down to and crosses the North Branch of the Ottauquechee River. Then ascends to the ridge and descends Stony Brook, crosses a ridge and descends to River Road. Continuing westerly, the Trail crosses the Ottauquechee River on bridge and ascends over a ridge to Kent Pond and up to Vermont Highway 100. Crossing the highway the Trail passes through the Gifford Woods State Park camping area, enters the Green Mountain National Forest, ascends westerly to the east flank of Deer Leap Mountain, turns south, descends and leaves the National Forest and crosses U.S. Route 4 at Sherburne Pass.

The Trail then begins its southerly route following the contour of the ridges of the Green Mountains; Ascending the north flank of Pico Peak, it follows the ridge, passes on the west flank of Killington Peak, and the east flank of Little Killington Peak; descends to, crosses and follows Cold River to the North Clarendon-North Shrewsbury Road. It crosses over a ridge to Beacon Hill and descends to and crosses Vermont Highway 103 and the Green Mountain Railroad. The Trail then crosses the Clarendon Gorge of the Mill River on a foot bridge, follows a ridge, passes between Bear Mountain and Button Hill and descends to and crosses Vermont Route 140 where the Trail reenters the National Forest. Continuing south the Trail crosses two dirt roads, ascends to White Rocks Mountain, descends and crosses Homer Stone Brook, ascends to Little Rock Pond, and descends to and crosses Forest Service Road No. 10. Continuing southerly the Trail descends to and crosses Big Branch on a foot bridge, ascends to Baker Peak, descends to Griffith Lake, ascends to and follows the ridge over Peru Peak and Styles Peak, drops to Mad Tom Notch, ascends to Bromley Mountain, and descends to and crosses Vermont Highways 11 and 30. Continuing south along the ridge east of Spruce Peak to Prospect Rock it follows along a plateau area past Bourne Pond and Stratton Pond to descend gradually to the Arlington-West Wardsboro Road. Crossing the Road and then southerly along the ridge the Trail passes Story Spring and South Alder Brook passing over the summit of Glastenbury Mountain and descending along Bolles Brook to the crossing of Vermont Highway 9. Ascending to the ridge over Harmon Hill, descending to Stamford Stream, ascending along the stream, passing east of Sucker Pond, traversing the ridge, crossing County Road and continuing along the flat ridge to the Vermont-Massachusetts Border, the Trail leaves the National Forest.

MASSACHUSETTS

The Trail enters the Clarksburg State Forest, continues south along the ridge of East Mountain, then descends into the Hoosic Valley leaving the State Forest and entering Blackington, Mass. The Trail crosses the Boston and Maine Railroad and Hoosic River on a foot bridge, crosses Massachusetts Highway 2, ascends from the Valley to the Mount Williams Reservoir which it skirts to the west, then enters the Mount Greylock State Reservation ascending southerly to the north flank of Prospect Mountain where it turns east to descend and cross Notch Road, and ascends to the summit of Mount Williams. The Trail then goes southerly along the ridge passing over Mount Fitch, Mount Greylock, Saddle Ball Mountain, and Jones Nose where it descends to and follows along Kitchen Brook, leaves the Reservation by a "woods road" which turns easterly to cross Massachusetts Highway 8 at Cheshire, Mass. Continuing easterly on town roads the Trail crosses the Penn Central Railroad and then heads southerly, skirts west of the Cobbles, passes Gore and Anthony Ponds on North

Mountain, and descends into Dalton, Mass. Town roads are followed through the town crossing Massachusetts Highway 8, passing under the Penn Central Railroad, ascending Grange Hall Road to turn southerly and ascends on to a plateau. The Trail passes over Tully Mountain and Warner Hill; enters the Pittsfield Watershed Area; crosses Blotz Road; traverses upland country; leaves the Watershed Area; and then turns west on Beach Road, south on Pittsfield Road to Washington Town Hall and west on Branch Road into the October Mountain State Forest. The Trail continues southerly through the Forest going over Bald Top, crosses County Road, skirts Finerty Pond, ascends to a ridge, passes over Walling and Beckett Mountains, and then descends, to and crossing U.S. Route 20, Greenwater Brook and the Massachusetts Turnpike Toll Road.

The Trail then bears southwesterly, crosses a ridge, passes around the east end of Upper Goose Pond, ascends to, follows, and descends from a ridge to the south end of Goose Pond. Thence following old dirt roads traverses another ridge, descends to the Tyringham Valley, follows paved roads through Tyringham, crosses the valley to its west side, follows an old dirt road over another ridge, enters Beartown State Forest, and crosses Beartown Mountain Road. Going westerly the trail crosses East Brook, traverses a ridge, crosses Mount Wilcox Road and ascends to Mount Wilcox. The Trail then turns south, recrosses Mount Wilcox Road, passes around the east end of Benedict Pond, leaves the State Forest, crosses Blue Hill Road, and descends to and follows Massachusetts Highway 23 to the west to Monument Valley Road. The Trail then begins the ascent of East Mountain, enters East Mountain State Forest, traverses upland, leaves the Forest, descends to and crosses Homes Road, ascends and crosses a ridge south of June Mountain, and descends into the Housatonic Valley. A series of roads are followed across the Valley as the Trail goes westerly following Boarman Street, Kellogg Road (cross Housatonic River), U.S. Route 7, Limekiln Road (cross Penn Central Railroad), Bow Wow Road, Curtis Road, Massachusetts Highway 41, and Jug End Road. Here the Trail turns south, ascends Jug End and gains and follows a ridge south over Mount Bushnell entering Mount Everett Reservation. Skirts to the east of Mount Undine and Guilder Pond, passes over Mount Everett, leaves the Reservation, goes over Mount Race, and then descends to Plantain Pond. The Trail descends south past Bear Rock Falls, turns west into Sages Ravine Brook, then turns south to begin the ascent of Bear Mountain, crosses the Massachusetts-Connecticut line and ascends to the summit of Bear Mountain.

Connecticut

From summit of Bear Mountain the Trail descends south along the ridge, ascends Lion Head, and crosses pasture to Cobble Road. The Trail follows Cobble Road and U.S. Route 44 east, enters Salisbury Town Forest, continuing east, crosses abandoned pasture to wooded col on slope of Prospect Mountain. The Trail now descends southeast to Amesville where town roads are followed through the village, where Housatonic River, Penn Central Railroad, and U.S. Route 7 are crossed. The Trail ascends over Barrack Mountain to Music Mountain Road, jogs east along road then ascends through Dean Ravine. The Trail recrosses Music Mountain Road, enters Housatonic State Forest, crosses West Yelping Hill Road, continues southeast through State Forest, crosses Yelping Hill Road, descends to Connecticut Highway 4, traversing ridge to ski area in the State Forest and descends, leaving the forest, to town roads southeast of Cornwall. It then follows a local road south, then turns west and ascends slope of Coltsfoot Mountain, descends through Dark Entry Ravine to U.S. Route 7, recrosses the Housatonic River, follows Connecticut Highway 4 and a local dirt road on south side of Breadloaf Mountain, turns south, crosses a ravine and Connecticut Highway 4. Trail continues south along abandoned roads sometimes close to the Housatonic River. The Trail turns west, ascends Caleb Peak, crosses Skiff Mountain Road, continues west, enters Macedonia Brook State Park, crosses Fuller Mountain Road, continues west and southwest, ascends Cobble Mountain, turns south traversing hills of the State Park, and leaving the park descends to Macedonia Brook Road. Then the Trail jogs right along the road, turns left, crosses ridge, descends to and follows Connecticut Highway 341 to the right for a short distance, turns left on a local improved road, and then right, traversing Mount Algo. Trail crosses Thayer Ravine Brook, and ascends Schaghticoke Mountain. On westerly slope of the mountain, the Trail crosses the Connecticut-New York State line.

New York

The Trail enters New York on Schagticoke Mountain, descends to Dogtail Corners, and continues south southwest over an outlet from Ellis Pond. It crosses Ten Mile River at Webatuck, crosses New York Highway 55, and proceeds in a southwesterly direction just to the west of a marsh on the west shoulder of Leather Hill. The Trail then climbs a peak in Hammersly Ridge, alternate 1053, just west of Quaker Lake and turns sharply west northwest. Crossing State Highway 55 and 22 the Trail follows a county road northwesterly for about a mile then turns west to a point about a mile north of Nuclear Lake where it turns south over a hill 923 feet high to West Pawling. It continues southwesterly along the east shoulder of Depot Hill then swings west across N.Y. Highway 52 and over Stormville Mountain. Turning southwest again the Trail proceeds just west of the height of land of the Hosner Mountains, crosses the Taconic State Parkway at the junction with Miller Hill Road, and goes south on Shenandoah Mountain. The Trail enters Fahnestock State Park from the north, 0.3 mile from the Taconic Parkway, continues west of Canopus Lake, then goes south along Canopus Creek to a point south of Sunken Mine Pond where it turns southwest and proceeds to Moneyhole Mountain. The Trail crosses Moneyhold Mountain, leaves the Park and descends to Nelson's Corners. It then proceeds southwesterly to the Catskill Aqueduct, follows this south to Phillipse Brook Road, goes west on this for about 0.6 mile, then goes south over Fort Hill. The Trail picks up a secondary road to Cat Rock Road, follows Cat Rock Road for about 0.4 mile, turns sharp west, then continues southwesterly over Canada Hill, north of Anthony's Nose, and then crosses the Hudson on the Bear Mountain Bridge. The Trail enters Bear Mountain-Harriman Park right after it crosses the Hudson. It passes the Bear Mountain Inn, goes over Bear Mountain and West Mountain crossing Palisades Parkway, continues to Seven Lakes Drive at the north end of Lake Tiorati. It then goes southwest along Fingerboard Mountain, then west over Surebridge Mountain and passes north of Island Pond. It then goes over Green Pond Mountain, descends, and crosses over the New York State Thruway at Arden and climbs Arden Mountain, where it leaves Bear Mountain-Harriman Park. The Trail then continues westerly, crosses Orange Turnpike, goes north of Little Dam Pond, over Buchanan Mountain, and climbs Mombasha High Point. It then crosses New York Highway 17A, slabs the east side of Bellvale Mountain, with Greenwood Lake to the east, and then continues southwest entering New Jersey on Bearfort Mountain.

New Jersey

The Trail enters New Jersey at Abram S. Hewitt State Forest and passes above Upper Greenwood Lake. Proceeding westerly, the Trail crosses the Warwick Turnpike north of Parker Lake and enters Wawayanda State Park. It slabs the east side of Wawayanda Mountain descending westerly, reaching Vernon Valley and continuing west on Maple Grange Road. It then goes northwesterly over Pochuck Mountain, descends and enters New York State at Liberty Corners, and continues northwesterly on the road to Unionville. It continues west on roads, reenters New Jersey near Rockport continuing through Mount Salem and crossing New Jersey Highway 519 where it climbs to top of the Kittatinny Ridge at the High Point Memorial State Park. The Trail stays on the highest part of the ridge and passes the following points of importance: New Jersey Highway 23, Lake Rutherford, Sunrise Mountain, U.S. Route 206 at Culvers Gap and Culvers Lake, Lake Kittatinny, Brink Road, Rattlesnake Hill (now called Paradise Hill) and Mount Mohican. It passes Sunfish Pond and reaches the Delaware River at Dunnfield Creek.

Pennsylvania

The Appalachian Trail crosses the Delaware River on the Interstate 80 high-

way bridge entering Pennsylvania and turning left following a Delaware Water Gap Village street passing Lake Lenape, reaching the crest of the Blue Mountain on Mount Minsi. The Trail follows the crest of the ridge traveling west crossing Totts, Fox, and Wind Gaps, passes through Pennsylvania Game Lands across Smith and Little Gaps, leaves the Game Lands, dips down into the Lehigh Gap, and crosses the Lehigh River on the Pennsylvania Highway 873 bridge. At the west end of the bridge the Trail ascends the Blue Mountain (crossing Lehigh Furnace Gap, Bake Oven Knob, and Pennsylvania Highway 309) following the crest for 9 miles where the Trail turns sharp left (south) descending just east of Hawk Mountain Sanctuary and goes through the village of Eckville where the Trail ascends the mountain. At the top of Blue Mountain it turns east, crosses the Pinnacle Rocks, then turns south around the Valley Rim, descends into a hollow, passes the Hamburg Reservoir, again ascends the Blue Mountain, crosses over to the north side, and descends to the Schuylkill Gap in the village of Port Clinton. After passing through the village and crossing the Schuylkill River it turns left, and ascends very steeply to the crest of the Blue Mountain where it enters State Game Lands, follows Trail and Game feeding roads to Pennsylvania Highway 183, which is followed for 0.5 mile and dips into Schubert Gap, and after 2 miles more leaves Pennsylvania Game Lands going around the Kessel and reaching Pennsylvania Highway 501. It follows the ridge, crossing Pennsylvania Highway 645, continues on ridge crest, and descends into the Swatara Gap leaving Game Lands at bottom of the mountain. Crossing the Swatara Creek on iron bridge, it then crosses under Interstate 81 while following Pennsylvania Highway 72, and turns left following secondary roads across the valley to Ditzlers Farm.

It enters the woods of Pennsylvania Game Lands from Raush Gap, it then continues northwest through St. Anthony's Wilderness reaching the crest of Stony Mountain, descends to Clarks Valley, and crosses Pennsylvania Highway 325 at end of Game Lands. After ascending Peters Mountain the Trail turns left (west) following the ridgecrest, crosses Pennsylvania Highway 225, then follows ridge to end and descends to the Susquehanna River at Clarks Ferry. The Trail crosses the river at bridge on U.S. Routes 22 and 322 and on west bank follows High Street through village of Duncannon, crosses Sherman Creek, and ascends Cove Mountain passing Hawk Rocks. It then follows crest of Cove Mountain to Grier Point crossing Pennsylvania Highway 850. Then it ascends north side of Blue Mountain to Deans Gap. After descending south side of Blue Mountain it crosses Pennsylvania Highway 994 just east of Donnellytown and crosses Conodoquinet Creek and the Cumberland Valley using secondary roads and trails. It crosses under Interstate 81, U.S. Route 11 west of New Kingstown and over Pennsylvania Turnpike. Following Old Stone House Road, it passes through Churchtown, crosses the railroad at Leidighs, and crosses Yellow Breeches Creek. From here it follows the first ridge of South Mountain and goes around the boundary of York Y.M.C.A. Camp. It crosses Whisky Spring Road, Rocky Ridge, and Old Town Road before descending the ridge to cross Pennsylvania Highway 94. Trail crosses Trent's Hill, Pennsylvania Highway 34, the railroad, and Hunters Run Road. It ascends to Ridge of Piney Mountain, passing Tag Run Shelters, then follows ridge southwest passes Pole Steeple Trail, descends to Fuller Lake, and reaches Pennsylvania Highway 233 in Pine Grove Furnace State Park. The Trail leaves the State Park crossing Pennsylvania Highway 233 and reenters Michaux State Forest. It crosses Camp Michaux on the abandoned Old Shippensburg Road. It ascends to the ridge of South Mountain and passing through the Tumbling Run Game Preserve and Caledonia State Park and crosses U.S. Route 30 in this park. It skirts Old Forge State Picnic Grounds to the south and crosses Pennsylvania Highway 16, northeast of Penmar.

MARYLAND

In Maryland the Trail skirts the edge of Penmar through the Western Maryland Railway abandoned park and traverses the Fort Ritchie Military Installation on the road to the High Rock. It follows the ridge of South Mountain continuously passing through Greenbrier State Park (at U.S. Route 40 and Interstate 70), Washington Monument State Park, Turners Gap at U.S. Route 40A, and Gathland State Park. At Weverton Bluff the Trail bears west along the towpath of the Chesapeake and Ohio Canal National Monument and crosses the Potomac River over the Sandy Hook Bridge of U.S. Route 340.

WEST VIRGINIA

In West Virginia the Trail crosses the Harpers Ferry National Historical Park on Loudoun Heights above U.S. Route 340 and follows the ridge along the West Virginia-Virginia State line to Keys Gap.

VIRGINIA

The Trail follows the ridge crest and crosses Virginia Highway 7 at Snickers Gap just west of Bluemont. Most of the section from Virginia Highway 7 to U.S. Route 50 follows Virginia Highway 601 passing through the Mount Weather Military Installation on this road. South of U.S. Route 50 at Ashby Gap the Trail is generally just west of the Fauquier County line, crossing Virginia Highway 55 in Linden and U.S. Route 522 at Chester Gap. From Chester Gap the Trail goes southwest to enter Shenandoah National Park and ascends to the ridge crossing Skyline Drive at Compton Gap. For 96 miles the Trail follows the ridge in the Park, crossing U.S. Route 211 and Virginia Highway 33 at their intersections with Skyline Drive and with occasional additional crossing of Skyline Drive. South of Shenandoah Park the Trail remains on the ridge and then descends to the Blue Ridge Parkway crossing Interstate 64 and U.S. Route 250 at Rockfish Gap. The Trail then ascends Elk Mountain, follows along a ridge crest to the Rocks and Humpback Mountain, and then descends to Laurel Springs Gap where it touches the Blue Ridge Parkway. After passing Devils Knob the Trail descends to Reeds Gap, ascends to Three Ridges where it goes over the First Knob south of Second and over Third Knob, and descends Harpers Creek to the Tye River. After crossing Tye River on a bridge the Trail follows woods steadily ascending Cripple Creek and crosses the north slope of the Priest. Then it follows ridge crest past Maintop Mountain, Porters Ridge, Elk Pond Mountain and Rocky Mountain where Trail descends to Tar Jacket Ridge, passes over Cole Mountain and Bald Knob, and descends Brown Mountain Creek to Lynchburg Reservoir. Passing south of the Reservoir up Little Irish Creek it goes over Rice Mountain and cross Blue Ridge Parkway to Punch Bowl Mountain, continues over Bluff Mountain following ridge crest past Saltlog and Saddle Gaps.

It then crosses on the south side of Big Rocky Row, Little Rocky Row, descends Johns Hollow to the Confluence of Coshan Creek and James River, and crosses the James River on U.S. Route 501. The Trail turns right ascending the slope of the west side of the James River gradually curving south to Marble Springs on the ascent to Highcock Knob. In a short distance the Trail descends into Petites Gap then crosses and recrosses the Blue Ridge Parkway after which it circles the peak of Orchard Mountain, the highest peak in the area. It then circles the headwaters of Cornelius Creek, leads across Floyd Mountain and follows the crest of Bryant Ridge until it drops off into Jennings Creek, then ascends to the crest of Cove Mountain toward the town of Buchanan, Virginia. A steady ascent around the headwaters of Bearwallow Creek brings the Trail near the Blue Ridge Parkway where the Trail and the Parkway run parallel for a few miles due to the extremely narrow ridge. The Trail then crosses Fullhardt Knob and descends to the valley where U.S. Route 11 and U.S. Route 220 are followed for a short distance and underpassed Interstate 81 prior to climbing to the crest of Tinker Mountain which it follows around Carvin Cove Lake to the crest of Catawba Mountain and over McAfee Knob. Descending it crosses Catawba Creek, it ascends Cove Mountain to the northwest, descends northwest along Trout Creek and crosses Craig Creek at Webbs Mills. Then it ascends along Turnpike Creek to the crest of Sinking Creek Mountain which is followed for about 10 miles. After crossing Virginia Highway 42 the Trail ascends Johns Creek Mountain at Kelly Knob and follows the ridgecrest north to Rocky Gap descending and crossing Johns Creek. Then it ascends to Lone Pike Peak, turns west and follows the crest of Potts Mountain and Big Mountain. At Bailey

Gap it descends to Interior. After crossing White Rock Mountain the Trail descends into the Stony Creek Valley before ascending to Peters Mountain. The Trail then follows along the Virginia-West Virginia border for nine miles. Before reaching New River it turns south and follows Hemlock Ridge to U.S. Route 460 bridge over New River.

This highway is followed for about 1¼ miles before turning right into a street at the edge of Pearisburg, after 100 yards turn right into Virginia Highway 635 and then ½ mile left into woods and start steep climb up Pearis Mountain. From Angels Rest following southwest along the crest of Pearis Mountain the Trail crosses Sugar Run Gap and Sugar Run Mountain before descending into Dismal Creek Valley and Kimberling Creek Valley. It crosses through Lick Skillet Gap to the village of Crandon, Va. Here the Trail crosses Virginia Highway 42 and Walker Creek Valley then ascends steeply to the crest of Walker Mountain which is followed southwest for about 30 miles. At Redding Gap beyond Big Walker Firetower the Trail turns left and descends steeply to Reed Creek. Then it ascends and follows Little Brushy Mountain, and descends Davis Hollow to Interstate 81, and then U.S. Route 11. The Trail after crossing valley of Holston River then climbs Glade Mountain crossing Locust Mountain to Brushy Mountain which is followed southwest to Teas. After crossing Rye Valley the Trail then circles summit of High Point and descends to Virginia Highway 16. Then it traverses the north slope of Hurricane Mountain. Shortly after reaching crest of Hurricane Mountain, the Trail descends to the southeast and crosses Virginia Highway 603. It then ascends the north slope of Pine Mountain to Wilburn Ridge. The Trail then ascends to the summit of Mount Rogers and follows Elk Garden Ridge. From Elk Garden it ascends over Whitetop Mountain, passes Buzzard Rock and skirts Beech Mountain. It crosses Green Cove, Whitetop and Laurel Creeks, passing by Taylor Valley. After crossing U.S. Route 58 it ascends to Feathercamp Ridge, before dropping into the town of Damascus, Va. From the intersection of U.S. Route 58 and Virginia Highway 91 the Trail follows the streets through Damascus and ascends the northeast end of Holston Mountain. About 2.5 miles from the junction of U.S. Route 58 and Virginia Highway 91 the Trail enters the Purchase Area of the Jefferson National Forest. After another 1.5 miles the Trail leaves the State of Virginia and enters Tennessee.

TENNESSEE

Continuing into Tennessee, the Trail follows the crest of Holston Mountain sometimes crossing to one side or another of the crest and summits. About 8 miles from the Virginia-Tennessee State line the Trail crosses through McQueen Gap. Continuing along the crest of Holston Mountain, it passes by McQueen Knob Firetower, passes through Double Spring Gap, goes over Locust Pole Knob, and then gradually descends to Low Gap where U.S. Route 421 crosses Holston Mountain. Here the Trail continues southwest generally along the crest of Holston Mountain for another 3 miles crossing Locust Knob and circling north and east of Rich Knob. In the gap northwest of Rich Knob the Appalachian Trail leaves the crest of Holston Mountain and proceeds south to southeasterly along Cross Mountain. At the lowest point on Cross Mountain the Trail crosses Tennessee Highway 91, continues southeasterly 1 mile, then turns abruptly southwest, and follows the crest of Iron Mountain for about 15 miles. The Trail passes through Turkeypen Gap, then continues in a southwesterly direction. About 15 Trail miles from Tennessee Highway 91 the Trail begins a steady descent along the southwest end of Iron Mountain. One mile farther it reaches a paved access road which leads to the Watauga Dam Visitor's Center. Beyond the Watauga Dam Road, the Trail ascends southwesterly to a summit, descends steeply in a northwesterly direction, and follows the Watauga Dam access road to the highway bridge across Wilbur Lake. Immediately beyond Wilbur Lake the Trail turns left and ascends steeply for about 2 miles to the summit of Iron Mountain. It continues southwesterly along the crest of Iron Mountain for another 2.3 miles, descends the south slope to Tennessee Highway 67. The Trail crosses the highway and follows Laurel Fork upstream. For the next 2.5 miles the Trail follows close by the stream bed passing by the so-called "Buckled Rock." Approximately 2.5 miles from Tennessee Highway 67 the Trail reaches Laurel Falls where it climbs away from the stream until it reaches what was formerly a logging railroad bed. Following the railroad bed the Trail enters Dennis Cove about 3.5 miles from Tennessee Highway 67. Then it ascends southwesterly along Coon Den Branch to the crest of the northwest spur of White Rocks Mountain which is followed to White Rocks Mountain Firetower. Beyond the firetower the Trail continues southeast, but gradually more easterly along the crest of White Rocks Mountain. Passing through Moreland Gap it enters the Walnut Mountain Road and continues southeasterly still following the crest of White Rocks Mountain. After 2 miles the Trail turns sharp right from the Walnut Mountain Road and follows lesser roads and trails in a south to southeasterly direction to U.S. Route 19E just east of the Tennessee-North Carolina State line.

TENNESSEE-NORTH CAROLINA

The Tennessee-North Carolina State line is followed in general all the way to Doe Knob in the Smokies. The Trail ascends to the summit of the northern spur of Hump Mountain and then descends southwesterly to Bradley Gap. Beyond Bradley Gap it ascends along the east slope of Little Hump Mountain, and climbs to the summit of Yellow Mountain (shown on some maps as Little Hump Mountain). The Trail continues southwest to the junction of Big Yellow Mountain (sometimes locally known as Big Yellow Bald). Here the Trail turns northwest and follows along the crest and the Tennessee-North Carolina State line to Yellow Mountain Gap. From Yellow Mountain Gap the Trail ascends westerly, then descends in a south to southwesterly direction. After passing through Buckeye Gap the Trail ascends to the summit of Elk Hollow Ridge and continues westerly along the main ridgecrest still following the Tennessee-North Carolina State line. After ascending about 1 mile it goes around the northern slope of Grassy Ridge Bald; passes over Jane Bald, through Engine Gap, over Round Bald; and descends to Carver Gap through which passes Tennessee Highway 143 or North Carolina Highway 261. From Carvers Gap the Trail zigzags up the slope of Roan High Knob passing to the north of the summit. Beyond Coltens Cliff the Trail leaves the summit of Roan Mountain and descends northward along the state line passing through Ash Gap and over Beartown Mountain and Hughes Gap. From Hughes Gap the Trail ascends north to the summit of Little Rock Knob where the Trail turns westward and generally descends following the ridge crest and the State line. At 7 miles from Hughes Gap the Trail swings southwesterly and descends to Iron Mountain Gap through which Highway 107-North Carolina Highway 226 passes. From Iron Mountain Gap the Trail ascends to the southwest along the State line ridge crest passing over the summit of Little Bald Knob.

It then descends to the northwest passing south of Piney Ball and descends to Cherry Gap. From Cherry Gap the Trail follows the main State line ridgecrest southwesterly and then goes west to Low Gap. Beyond Low Gap the Trail ascends on the north slope of Unaka Mountain until it reaches and follows Forest Service Unaka Mountain Road. At Pleasant Garden it begins a descent to the southwest to Deep Gap (shown as Beauty Spot Gap on Geodetic Survey Maps), passes over Beauty Spot, descends to Indian Grave Gap and 2 miles beyond Indian Grave Gap leaves the crest and begins its descent to the Nolichucky River via Curley Maple Gap and Jones Branch. The Nolichucky River is crossed on an old concrete highway bridge. From the west side of the bridge the Trail ascends to the west and then south along Cliff Ridge. Cliff Ridge merges with Temple Ridge which the Trail follows to the southwest to a point a short distance below Temple Hill Firetower. From this point the Trail descends southeasterly to Temple Hill Gap. Beyond Temple Hill Gap the Trail proceeds to the east and southeast maintaining a nearly constant elevation around the north and east side of No Business Knob. At Devils Creek Gap the Trail crosses the State line from Tennessee into North Carolina and ascends to the east and then descends to the south to reach U.S. Route 19W east of Spivey Gap. At Spivey

Gap the Trail crosses U.S. Route 19W traversing Bald Mountain. Reaching and climbing Little Bald Mountain the Trail passes through a treeless sag known as "Big Stamp." Beyond the summit of Big Bald it descends westward to Low Gap, Street Gap and Sams Gap crossing U.S. Route 23. After crossing U.S. Route 23 the Trail turns right and ascends High Rock Knob continuing to Rice Creek Gap.

Then ascending the Ridgecrest is followed to Sugarloaf Gap where the Trail descends to Laural Branch, Boone Cove Gap, and Devil Fork Gap. From Devil Fork Gap the Trail skirts the left side of Flint Mountain, crosses the ridgeline into Tennessee, and reenters North Carolina at Flint Gap. Ascending northward the Trail crosses briefly again into Tennessee as it skirts right of the summit of Green Ridge Knob and then stays in North Carolina close to the crest passing left of Gravel Knob and over Big Butt. Here the Trail turns southwestward along the Tennessee side to Chestnut Log Gap, follows closely the State line crest over Bald Mountain to the Phillips Hollow Trail, and goes along the Tennessee side into Bearwallow Gap. From this Gap the Trail skirts the North Carolina slope below the State line crest at Jones Meadow, circles the south side of Camp Creek Bald summit and rejoins the State line just beyond on Seng Ridge. The Trail descends close to the State line and crosses Allen Gap at the junction of North Carolina Highway 208-Tennessee Highway 70. Continuing along the State line the Trail ascends to Buzzard Roost Ridge, passes through Deep Gap and over Spring Mountain into Hurricane Gap where a Forest Service road from both States joins. Proceeding to Rich Mountain, the Trail leaves the State line for 16 miles descending Roundtop Ridge to the French Broad River and Hot Springs, N.C. Here the Trail follows U.S. Routes 70 and 25 through Hot Springs for 0.25 mile and ascends the west bank of North Carolina Highway 209 to the French Broad Ranger Headquarters of the National Forest in North Carolina. The Trail ascends Deer Park Mountain through Taylor Hollow Gap and into Garenflo Gap. Ascending from Garenflo Gap the Trail passes over Bluff Mountain and around the south slope of Tennessee Bluff, rejoins the State line and crosses briefly into Cocke County, Tenn., just before coming into Kale Gap and crossing back to North Carolina. A 0.5 mile further the Trail loops into Tennessee over the summit of Walnut Mountain and returns to the State line at Lemon Gap.

Here the Trail crosses a gravel road (from Del Rio, Tenn., to Waynesville, N.C.), follows Rich Mountain, then passes to the north of Max Patch summit. Generally following the State line crest the Trail passes through Brown Gap, ascends Harmon Den Mountain, drops into Deep (Ground Hog Creek) Gap, and crosses Wildcat Top and the West Peak of Snowbird Mountain. At Spanish Oak Gap the Trail turns sharp left from the State line, descends by a wide loop near the head of Painter Creek in North Carolina, then swings westward to cross into Tennessee, and descend into the Waterville School Road, crossing the road and following 300 yards above it. The Trail rejoins the road to pass under Interstate 40 and then over the Big Pigeon River on the road bridge 1 mile downstream from the North Carolina State line at Waterville. From south end of Browns Bridge across Big Pigeon River, 1 mile west of Tennessee-North Carolina line, the Trail traverses privately owned land for 1.5 miles, going south along the right (east) bank of Tobes Creek. Crossing State Line Branch the Trail turns east along State Line Branch for 0.5 mile, and goes north to ridge crest which it follows east and then south to Davenport Gap. After crossing North Carolina Highway 284 in Davenport Gap the Trail traverses the Great Smoky Mountains National Park for some 68 miles. For the first 60 miles the Trail closely follows the crest of the Great Smoky Mountains in a southwesterly direction (which is the State line between Tennessee and North Carolina) sometimes in one State or the other and often directly on the State line. From Davenport Gap the Trail reaches the crest at a point 0.5 mile west of Mount Cammerer, then crosses a spur on Tennessee side of Sunup Knob, crosses crest of Rocky Face Mountain, and traverses Low Gap. From Low Gap the Trail traverses North Carolina slope of Cosby Knob and Tennessee side of Ross Knob, goes through Camel Gap and around Tennessee side of Camel Hump Knob, traverses North Carolina side of Inadu Knob, goes through Yellow Creek Gap and Deer Creek Gap, crosses Pinnacle Lead (a spur off Old Black), traverses Tennessee slope of Mount Guyot and crosses Guyot Spur entering on the Tennessee side of the Research Reservation (Wilderness Area).

The Trail continues around Tennessee side of Tri-Corner Knob (North Carolina side of Research Reservation begins here), goes through Big Cove Gap, traverses North Carolina slope of Mount Chapman, goes through Chapman Gap, crosses summit of Mount Sequoyah, goes through Copper Gap, crosses Eagle Rocks, goes around North Carolina side of Pecks Corner (intersection of Hughes Ridge and State line—North Carolina side of Research Reservation ends here). It crosses Woolly Tops Lead (Tennessee side of Research Reservation ends here), passes around Tennessee side of Laurel Top, and goes through False Gap. The Trail then crosses crest of Porters Mountain on Tennessee side, passes through Porters Gap, continues along the Sawteeth, goes around Tennessee end of Richland Mountain, goes through Dry Sluice Gap, goes around Tennessee side of Charlies Bunion, traverses North Carolina slope of Mount Kephart, and continues to Newfound Gap, where U.S. Route 441 is crossed. From Newfound Gap the Trail crosses Mount Mingus Ridge, passes through Indian Gap and Little Indian Gap, crosses summit of Mount Collins, passes through Collins Gap, and crosses summits of Mount Love and Clingmans Dome. From Clingmans Dome the Trail crosses Mount Buckley, passes through Double Springs Gap, crosses Jenkins Knob, continues along "The Narrows" and reaches the summit of Silers Bald. From Silers Bald the Trail passes through Buckeye Gap, crosses North Carolina side of Cold Spring Knob, crosses Hemlock Knob, traverses slope of Mount Davis, passes through Sams Gap, crosses Derrick Knob and Chestnut Bald, goes through Sugar Tree Gap and Starkey Gap, traverses North Carolina slope of Brier Knob near the summit, passes through Mineral Gap and Beechnut Gap, and crosses summit of Thunderhead. From Thunderhead the Trail crosses Rocky Top, Spence Field, and Mount Squires; passes through Maple Sugar Gap and McCampbell Gap; traverses North Carolina side of McCampbell Knob and Russell Field, and passes through Little Abrams Gap and Big Abrams Gap after reaching the crest of Locust Knob it crosses Devils Tater Patch, passes through Ekaneetlee Gap, goes around North Carolina side of Powell Knob; passes through Mud Gap and reaches summit of Doe Knob.

NORTH CAROLINA

At Doe Knob the Trail leaves crest of Great Smokies and turns south into North Carolina. From Doe Knob the Trail traverses west slope of Greer Knob and passes through Birch Spring Gap, Red Ridge Gap, and Sassafras Gap. From Sassafras Gap the Trail follows a jeep road south for about 0.3 mile to a point 0.1 mile southwest of Shuckstack where it leaves the road and continues south down the ridge. It then turns east and passes through gap between Shuckstack and Little Shuckstack, goes around west side of Little Shuckstack, and descends along ridge reaching road 0.6 mile north of Fontana Dam. The Trail follows this road to Fontana Dam on Little Tennessee River, where the Trail exits Great Smoky Mountains National Park. The Trail crosses Little Tennessee River on walkway along top of Fontana Dam and goes into the Nantahala National Forest. After following a curving ridge crest for about a mile the Trail exits Forest Service land, passes by east side of Fontana swimming pool, immediately crosses road leading to Fontana boat dock, turns east along North Carolina Highway 28 to Bee Cove, turns south and almost immediately leaves road and follows stream southeast. From this point to the Nantahala River the Trail lies within the purchase boundary of the Nantahala National Forest. The Trail reaches crest of Yellow Creek Mountain at Black Gum Gap, continues east along ridge crest, traverses south slope of High Top, passes through Cable Gap, traverses south slope of Tommy Knob, and continues to Yellow Creek Gap. From Yellow Creek Gap the Trail goes south to Cody Branch,

and continues southeast to Cody Gap. In Cody Gap the Trail turns south and crosses the crest of Cheoah Mountain, continues along ridge crest, in a east-southeast direction, and passes through Brown Fork Gap, Sweetwater Gap, and Stekoah Gap. From Stekoah Gap the Trail continues southeast through Simp Gap and Locust Cove Gap and crosses summit of Cheoah Bald. From Cheoah Bald the Trail continues northeast through Sassafras Gap, crosses summit of Swim Bald, traverses "The Jump-Up," passes through Grassy Gap, traverses south slope of Tyre Knob, follows the crest of ridge running south of Tyre Knob for about a mile, then leaves ridge crest and goes east to dirt road in gap in Flint Ridge.

From this gap the Trail descends south into headwaters of Morris Branch and, in general, follows this stream to the Southern Railway alongside the Nantahala River. Following the railroad tracks downstream for 0.5 mile to Wesser Station, the Trail turns south onto a dirt road and crosses the Nantahala River on a bridge. From east end of bridge across Nantahala River at Wesser Station the Trail follows U.S. Route 19 east about 1 mile, then follows gravel road south along Wesser Creek enters the Nantahala National Forest, and continues to the summit of Wesser Bald. From Wesser Bald the Trail follows the crest of the Nantahala Mountains southward passing through Tellico Gap and traversing the western spurs of Rocky Bald, Black Bald, Tellico Bald, and Copper Bald. From Copper Bald the Trail traverses Burningtown Gap, Licklog Gap, and the summit of Wayah Bald. The Trail follows a dirt road southwest from Wayah Bald then goes southward along the east slope of Siler Bald continues southeast traversing west slope of Sheep Knob before turning south to Panther Gap. From Panther Gap the Trail traverses east slope of Panther Knob, continues south to Swinging Lick Gap, turns east to Winding Stair Gap, traverses west slope of Rocky Cove Knob and west shoulder of Buck Knob, and crosses U.S. Route 64 in Wallace Gap. From Wallace Gap the Trail follows White Oak Bottoms Road south to Rock Gap, traverses west slope of Little Bald Mountain, goes through Glassmine Gap, and regains the main ridge crest on north side of Big Pinnacle. The Trail continues south through Big Spring Gap, crosses the summit of Albert Mountain onto Bear Pen Gap traverses the east side of Big Butt, Mooney Gap, and Bettys Creek Gap, and continues along crest of Little Ridgepole Mountain to Ridgepole Mountain where the Nantahala Mountains end. From Ridgepole Mountain the Trail continues along the Blue Ridge traversing Carter Gap turns west to Coleman Gap, traverses north slope of Little Bald Mountain, goes through Beech Gap, turns north to crest of Standing Indian range, and traverses Deep Gap. From Deep Gap the Trail goes west along south end of Yellow Mountain to Wateroak Gap, turns southwest, crosses Chunky Gal Mountain, passes through Whiteoak Stamp, traverses west side of Big Kitchens Knob, crosses Little Mountain, and traverses Sassafras Gap. It then goes around shoulder near top of Court House Bald and through Court House Bald Gap, traverses west side of Sharp Top, and continues to Bly Gap on the North Carolina-Georgia Line, where the Trail exits the Nantahala National Forest.

GEORGIA

The Appalachian Trail enters Georgia and the Chattahoochee National Forest at Bly Gap and runs generally south passing to the east of Rich Knob, over Rocky Knob, Wheeler Knob, through Blue Ridge Gap, Plum Orchard Gap, and Cowart Gap. Crosses U.S. Route 76 and Dicks Creek east of Dicks Creek Gap, continues on through Parks Gap and crosses York Ridge at Mule Mountain. Crosses Moccasin Creek and climbs Bramlet Ridge at Hellhole Mountain then runs west along the crest of Bramlet Ridge to Dismal Mountain. From Dismal Mountain the Trail swings in a southwesterly arc traversing the swag of the Blueridge, Steeltrap Gap, Wolfpen Gap, and over the top of Tray Mountain. Through Tray Gap where it crosses Forest Service Road 79, continues on to Indian Grave Gap, crosses Forest Service Road 283, ascends Rocky Mountain where it runs along the crest of the ridge, and then drops down to Unicoi Gap and Georgia Highway 75. Ascending Blue Mountain the Trail continues through Henson Gap to Red Clay Gap where it again changes to a southerly course, crosses the headwaters of the Chattahoochee River, and follows generally the course of the river to Low Gap Creek where it leaves the river and ascends to the summit of Poe Knob and there changes to a southwesterly course. It passes through Cool Springs Gap, crosses Richard B. Russell Scenic Highway (Georgia Highway 348) near Piney Mountain, passes Raven Cliffs and to the south of Wildcat Mountain, descends into the deep gorge of Town Creek, ascends and crosses Bid Ridge at the south end of Cowrock Mountain, goes over Turkeypen Mountain and Levelland Mountain and crosses U.S. Routes 19 and 129 in the vicinity of Neels Gap.

From Neels Gap it is 2 miles by the Trail to the top of Blue Mountain, highest elevation on the Georgia section of the Trail. At the top of Blood Mountain the Trail assumes a northwesterly direction to follow Duncan Ridge, crossing Slaughter Mountain and through Wolfpen Gap where it crosses Georgia Highway 180, and goes over Wildcat Knob and Coosa Bald. Then in westerly direction it goes over Buckeye Knob, Wildcat Knob to Mulky Gap where it crosses Forest Service Road 4 and continues west crossing Akin Mountain, Fish Knob, Gregory Knob, and Rhodes Mountain. At this point the Trail again assumes a southerly course over Licklog Mountain, Wallalah Mountain and crosses Georgia Highway 60 at Little Skeenah Creek. Following the crest of Toonowee Mountain, it crosses the Toccoa River and passes through Sapling Gap, goes over John Dick Mountain and on to Three Forks and Forest Service Road 58 where three streams join to form Noontootla Creek. Here the Trail crosses the stream and Forest Service Road 58, then ascends Rich Mountain, follows the length of the ridge, drops down to cross Forest Service Road 42, and ascends to the summit of Springer Mountain southern terminus of the Appalachian Trail.

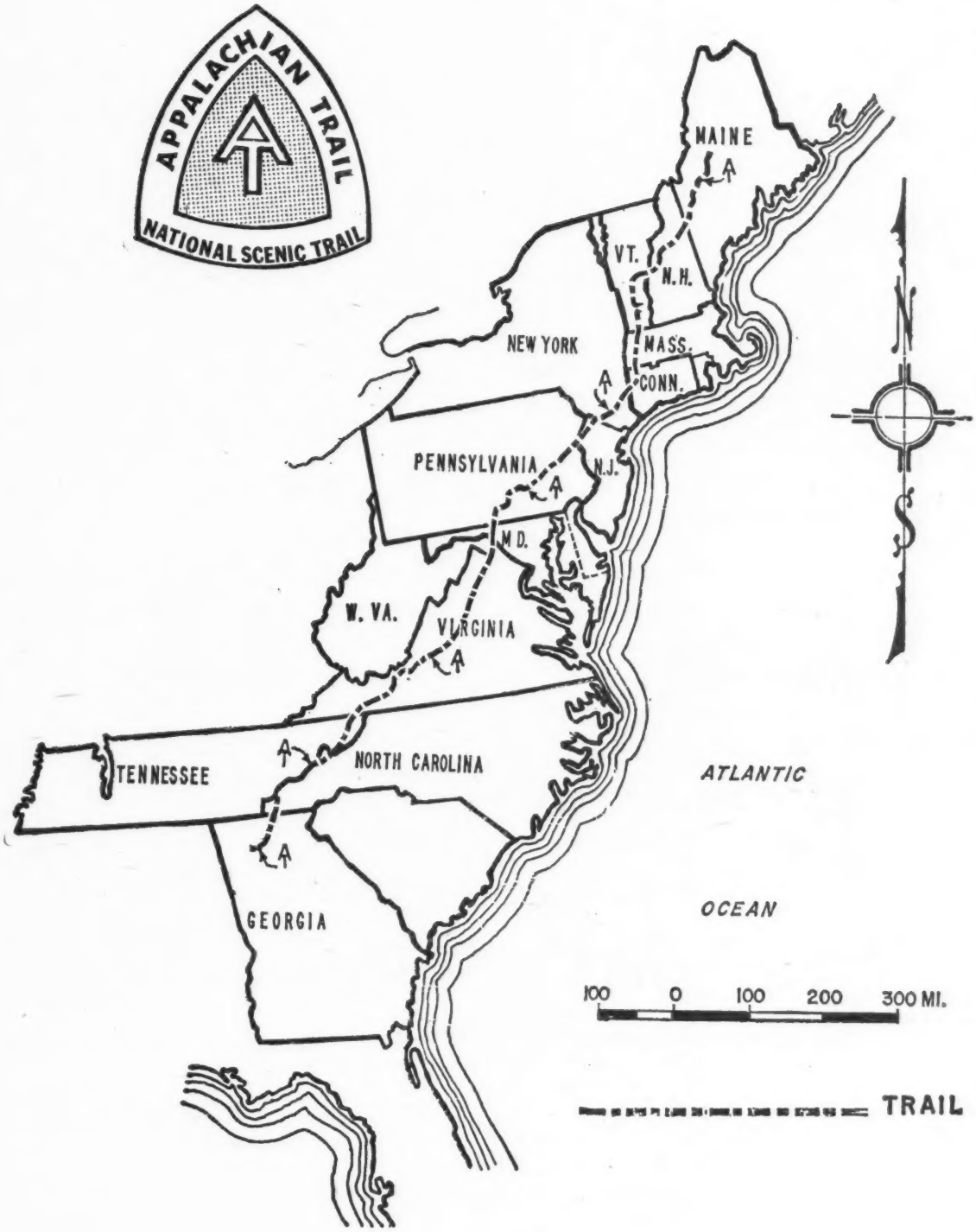
APPALACHIAN TRAIL
NATIONAL SCENIC TRAIL
MAINE
VT.
N.H.
NEW YORK
MASS.
CONN.
PENNSYLVANIA
N.J.
MD.
W. VA.
VIRGINIA
TENNESSEE
NORTH CAROLINA
GEORGIA
ATLANTIC
OCEAN
N
S
100 0 100 200 300 MI.
TRAIL

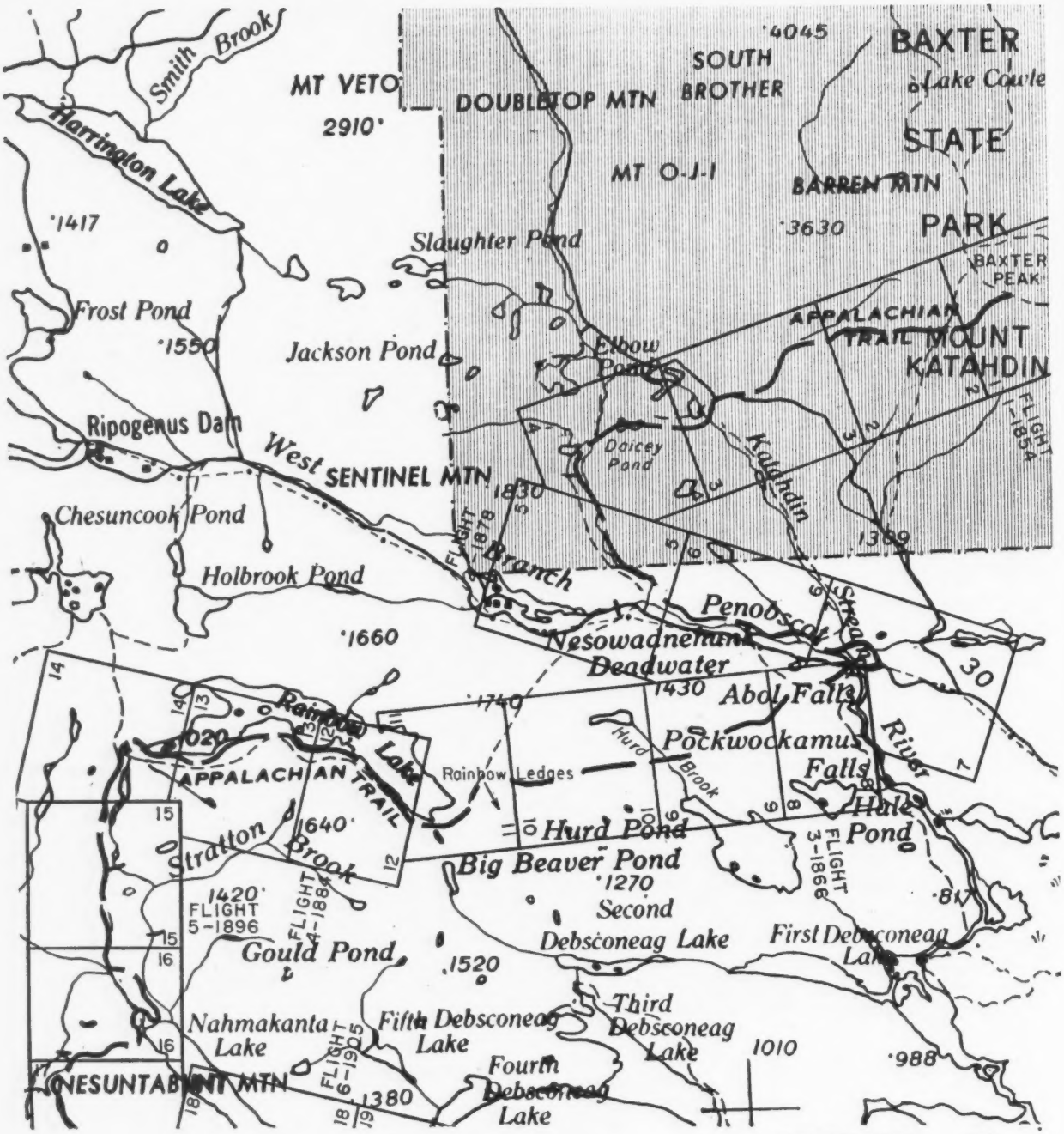
Smith Brook
MT VETO
2910'
Harrington Lake
DOUBLETOP MTN
SOUTH BROTHER
4045
BAXTER
Lake Cowle
STATE
PARK
MT O-J-I
BARREN MTN
3630
BAXTER PEAK
1417
Slaughter Pond
Frost Pond
1550
Jackson Pond
Elbow Pond
APPALACHIAN TRAIL
MOUNT KATAHDIN
Ripogenus Dam
West SENTINEL MTN
1830
Daicey Pond
Katahdin
FLIGHT 1-1854
Chesuncook Pond
FLIGHT 1-1878
Branch
Holbrook Pond
1660
Penobscot
Nesowadnehunk Deadwater
1430
Abol Falls
Rainbow Lake
1740
1020
APPALACHIAN TRAIL
Rainbow Ledges
Hurd Brook
Pockwockamus Falls
River
Hurd Pond
Hale Pond
Stratton Brook
1640
Big Beaver Pond
1270
FLIGHT 3-1866
1420
FLIGHT 5-1896
FLIGHT 4-1884
Second Debsconeag Lake
First Debsconeag Lake
Gould Pond
1520
Nahmakanta Lake
Fifth Debsconeag Lake
Third Debsconeag Lake
1010
988
NESUNTABUNT MTN
FLIGHT 6-1905
1380
Fourth Debsconeag Lake
N
Maine
APPALACHIAN TRAIL
SCALE:
1 1/2 0 1 2 3 MILES
DETAIL MAP 88
REFERENCE.....89
PRIVATE.....
FEDERAL.....
STATE.....
TRAIL.....

MAP NO. 1

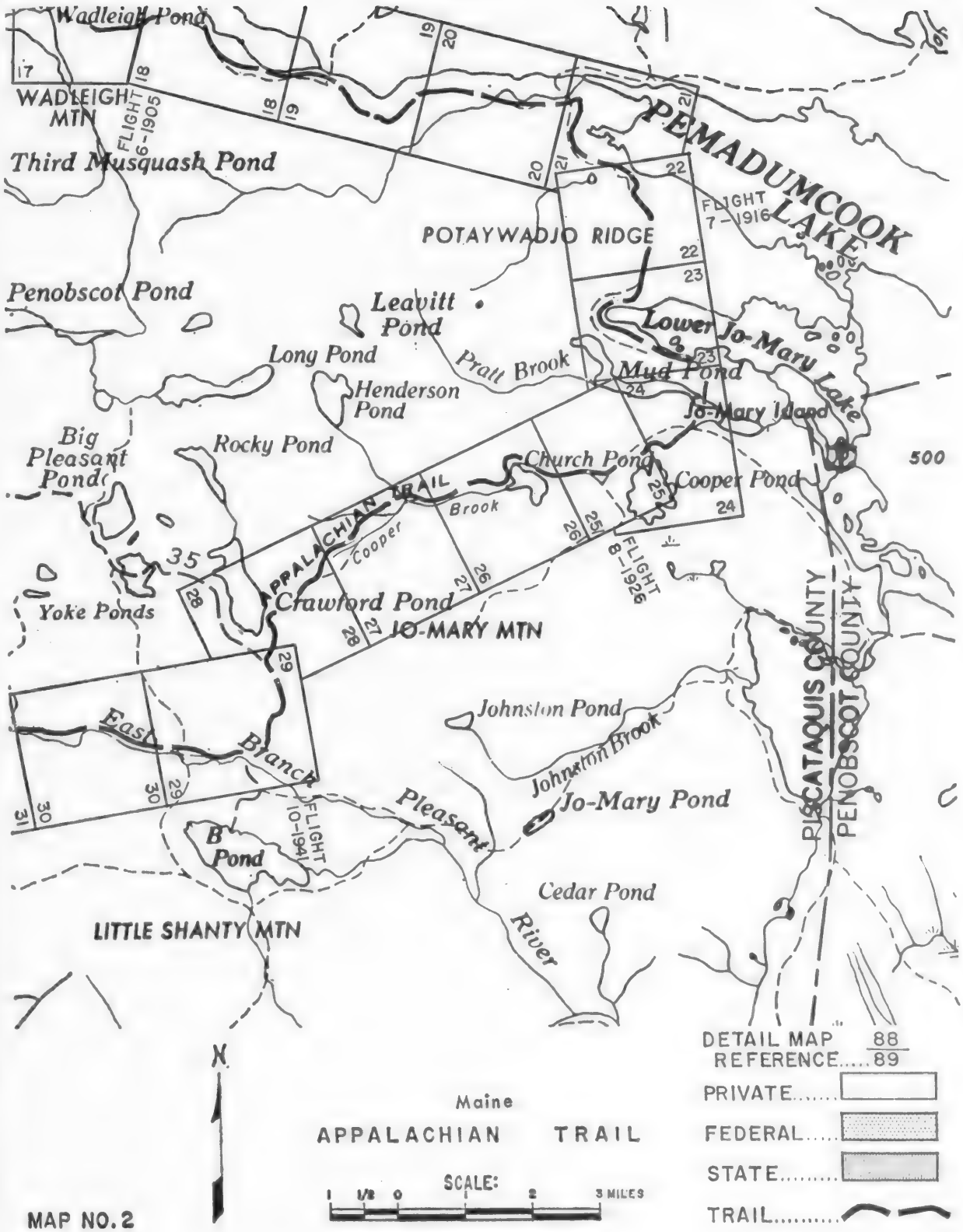
Wadleigh Pond
WADLEIGH MTN
FLIGHT 6-1905
Third Musquash Pond
PEMADUMCOOK LAKE
FLIGHT 7-1916
POTAYWADJO RIDGE
Penobscot Pond
Leavitt Pond
Lower Jo-Mary Lake
Long Pond
Pratt Brook
Mud Pond
Henderson Pond
Jo-Mary Island
Big Pleasant Pond
Rocky Pond
Church Pond
Cooper Pond
500
APPALACHIAN TRAIL
Cooper Brook
35
FLIGHT 8-1926
Yoke Ponds
Crawford Pond
JO-MARY MTN
PISCATAQUIS COUNTY
PENOBSCOT COUNTY
Johnston Pond
East Branch
Johnston Brook
Jo-Mary Pond
Pleasant
FLIGHT 10-1941
B Pond
Cedar Pond
LITTLE SHANTY MTN
River
N
Maine
APPALACHIAN TRAIL
SCALE:
1 1/2 0 1 2 3 MILES
DETAIL MAP REFERENCE 88/89
PRIVATE
FEDERAL
STATE
TRAIL
MAP NO. 2

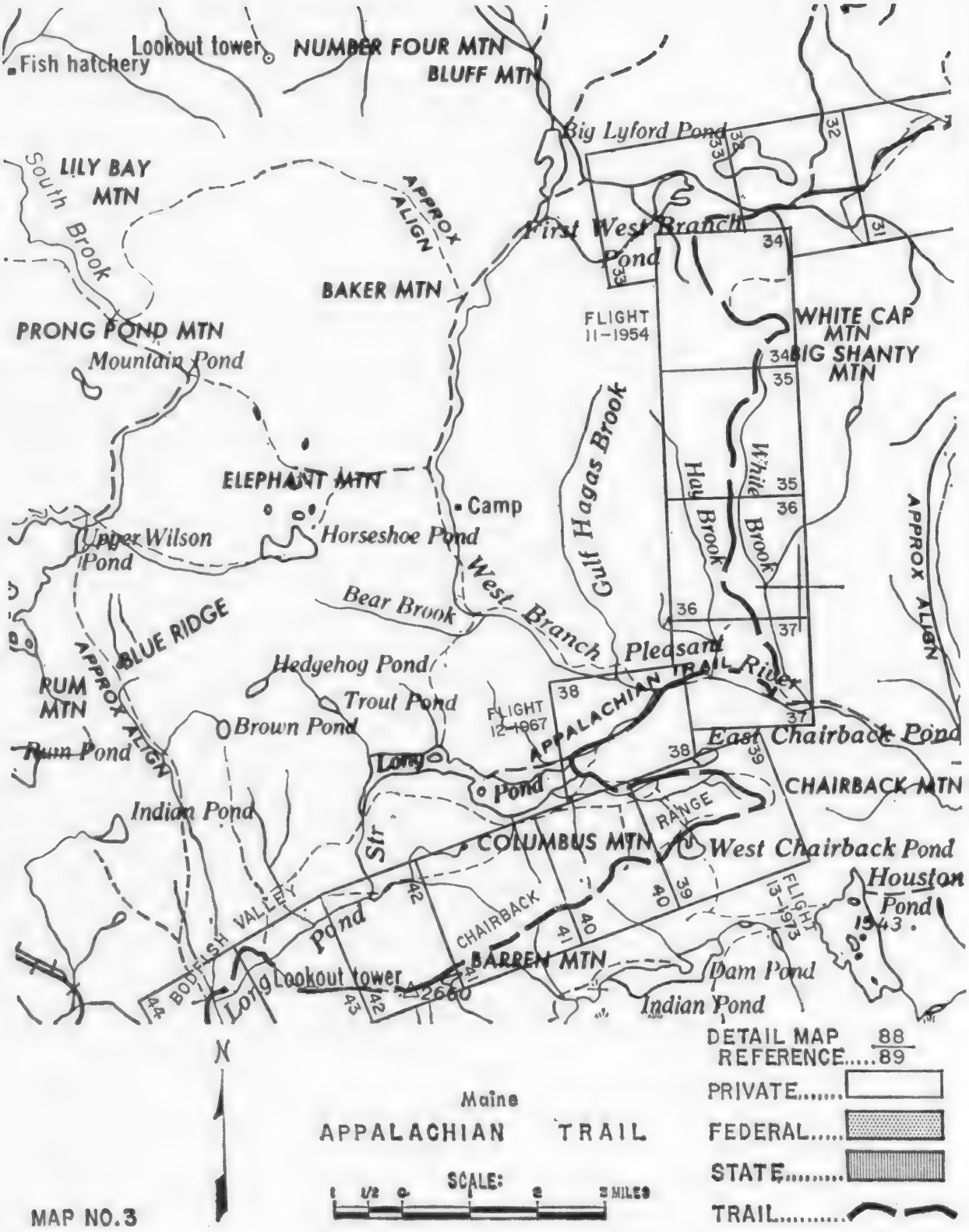
Fish hatchery
Lookout tower
NUMBER FOUR MTN
BLUFF MTN
Big Lyford Pond
LILY BAY MTN
South Brook
APPROX ALIGN
First West Branch Pond
BAKER MTN
FLIGHT 11-1954
WHITE CAP MTN
BIG SHANTY MTN
PRONG POND MTN
Mountain Pond
Gulf Hagas Brook
Hay Brook
White Brook
ELEPHANT MTN
Camp
Upper Wilson Pond
Horseshoe Pond
West Branch
Bear Brook
Pleasant River
BLUE RIDGE
APPROX ALIGN
Hedgehog Pond
RUM MTN
Trout Pond
Brown Pond
Rum Pond
FLIGHT 12-1967
APPALACHIAN TRAIL
East Chairback Pond
Long Pond
CHAIRBACK MTN
Indian Pond
COLUMBUS MTN
RANGE
West Chairback Pond
Houston Pond
Str
BODFISH VALLEY
Pond
CHAIRBACK
BARREN MTN
FLIGHT 13-1973
Long Lookout tower
2660
Dam Pond
Indian Pond
DETAIL MAP REFERENCE 88/89
PRIVATE
FEDERAL
STATE
TRAIL
N
Maine
APPALACHIAN TRAIL
SCALE:
1 1/2 0 1 2 3 MILES
MAP NO. 3

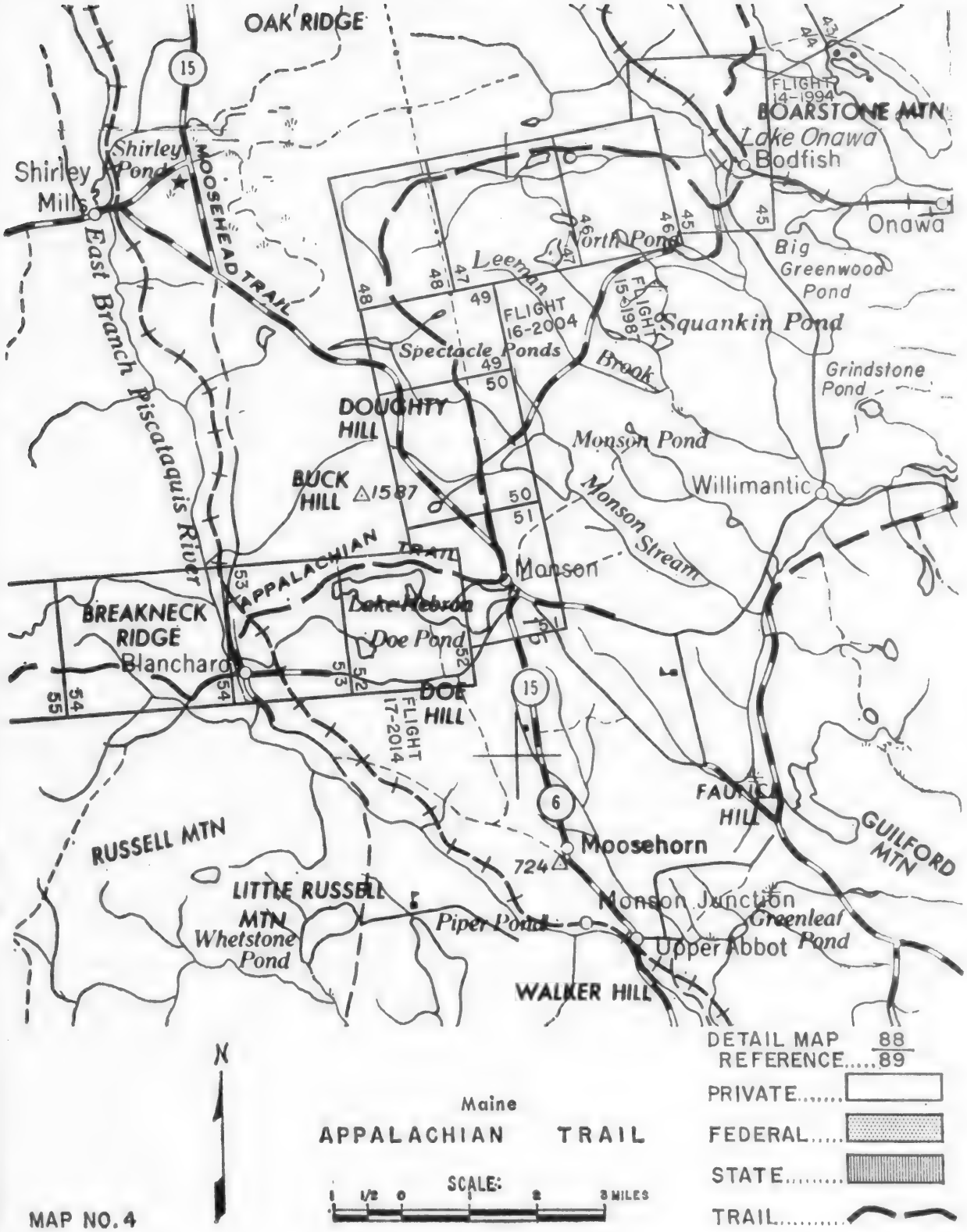
OAK RIDGE
15
Shirley Pond
Shirley Mills
MOOSEHEAD TRAIL
East Branch Piscataquis River
FLIGHT 14-1994
BOARSTONE MTN
Lake Onawa
Bodfish
Onawa
Big Greenwood Pond
North Pond
Leeman
FLIGHT 15-1987
Squankin Pond
FLIGHT 16-2004
Spectacle Ponds
Brook
Grindstone Pond
DOUGHTY HILL
Monson Pond
BUCK HILL
1587
Willimantic
Monson Stream
APPALACHIAN TRAIL
Monson
BREAKNECK RIDGE
Lake Hebron
Doe Pond
Blanchard
DOE HILL
FLIGHT 17-2014
FAUNCE HILL
GUILFORD MTN
RUSSELL MTN
Moosehorn
724
LITTLE RUSSELL MTN
Whetstone Pond
Piper Pond
Monson Junction
Greenleaf Pond
Upper Abbot
WALKER HILL
DETAIL MAP 88
REFERENCE.....89
PRIVATE.....
FEDERAL.....
STATE.....
TRAIL.....
N
Maine
APPALACHIAN TRAIL
SCALE:
1 1/2 0 2 3 MILES
MAP NO. 4

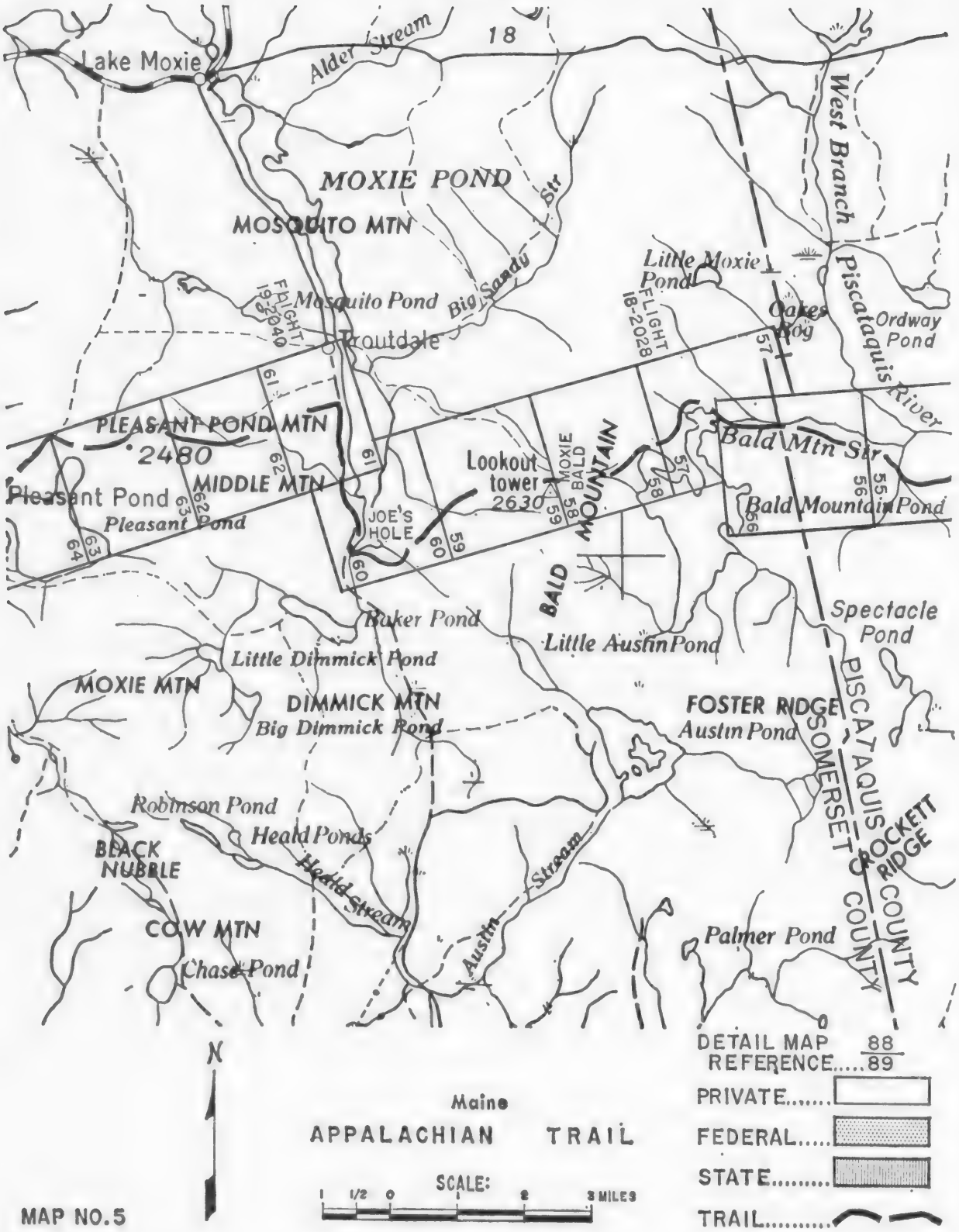
Lake Moxie
Alder Stream
18
MOXIE POND
MOSQUITO MTN
Mosquito Pond
Big Sandy Str
Troutdale
FLIGHT 19-2040
Little Moxie Pond
FLIGHT 18-2028
Oakes Bog
West Branch
Piscataquis River
Ordway Pond
PLEASANT POND MTN
2480
MIDDLE MTN
Pleasant Pond
Pleasant Pond
JOE'S HOLE
Lookout tower 2630
MOXIE BALD MOUNTAIN
BALD
Bald Mtn Str
Bald Mountain Pond
Baker Pond
Little Dimmick Pond
Little Austin Pond
Spectacle Pond
MOXIE MTN
DIMMICK MTN
Big Dimmick Pond
FOSTER RIDGE
Austin Pond
PISCATAQUIS COUNTY
SOMERSET COUNTY
ROCKETT RIDGE
Robinson Pond
Heald Ponds
Heald Stream
BLACK NUBBLE
COW MTN
Chase Pond
Austin Stream
Palmer Pond
N
Maine
APPALACHIAN TRAIL
SCALE:
1 1/2 0 1 2 3 MILES
DETAIL MAP REFERENCE 88/89
PRIVATE
FEDERAL
STATE
TRAIL
MAP NO. 5

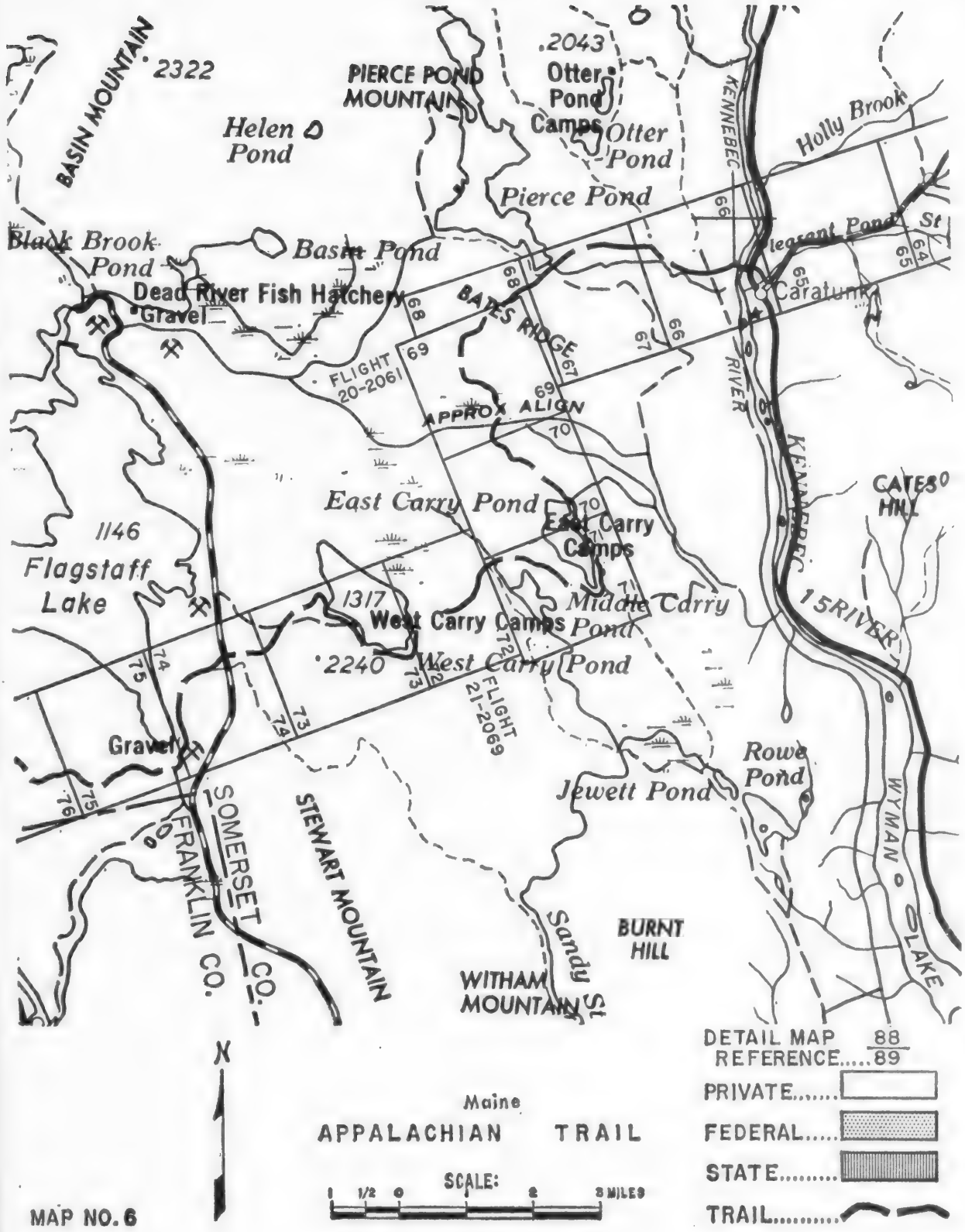
BASIN MOUNTAIN
2322
PIERCE POND MOUNTAIN
.2043
Otter Pond Camps
Otter Pond
Helen Pond
Pierce Pond
Holly Brook
KENNEBEC
Black Brook Pond
Basin Pond
Dead River Fish Hatchery
Gravel
BATES RIDGE
FLIGHT 20-2061
APPROX ALIGN
Caratunk
RIVER
KENNEBEC
CATES HILL
East Carry Pond
East Carry Camps
1146
Flagstaff Lake
1317
West Carry Camps
Middle Carry Pond
15 RIVER
.2240
West Carry Pond
FLIGHT 21-2069
Gravel
Rowe Pond
Jewett Pond
WYMAN LAKE
SOMERSET CO.
FRANKLIN CO.
STEWART MOUNTAIN
Sandy St
BURNT HILL
WITHAM MOUNTAIN
N
Maine
APPALACHIAN TRAIL
SCALE:
1 1/2 0 1 2 3 MILES
DETAIL MAP REFERENCE 88/89
PRIVATE
FEDERAL
STATE
TRAIL
MAP NO. 6

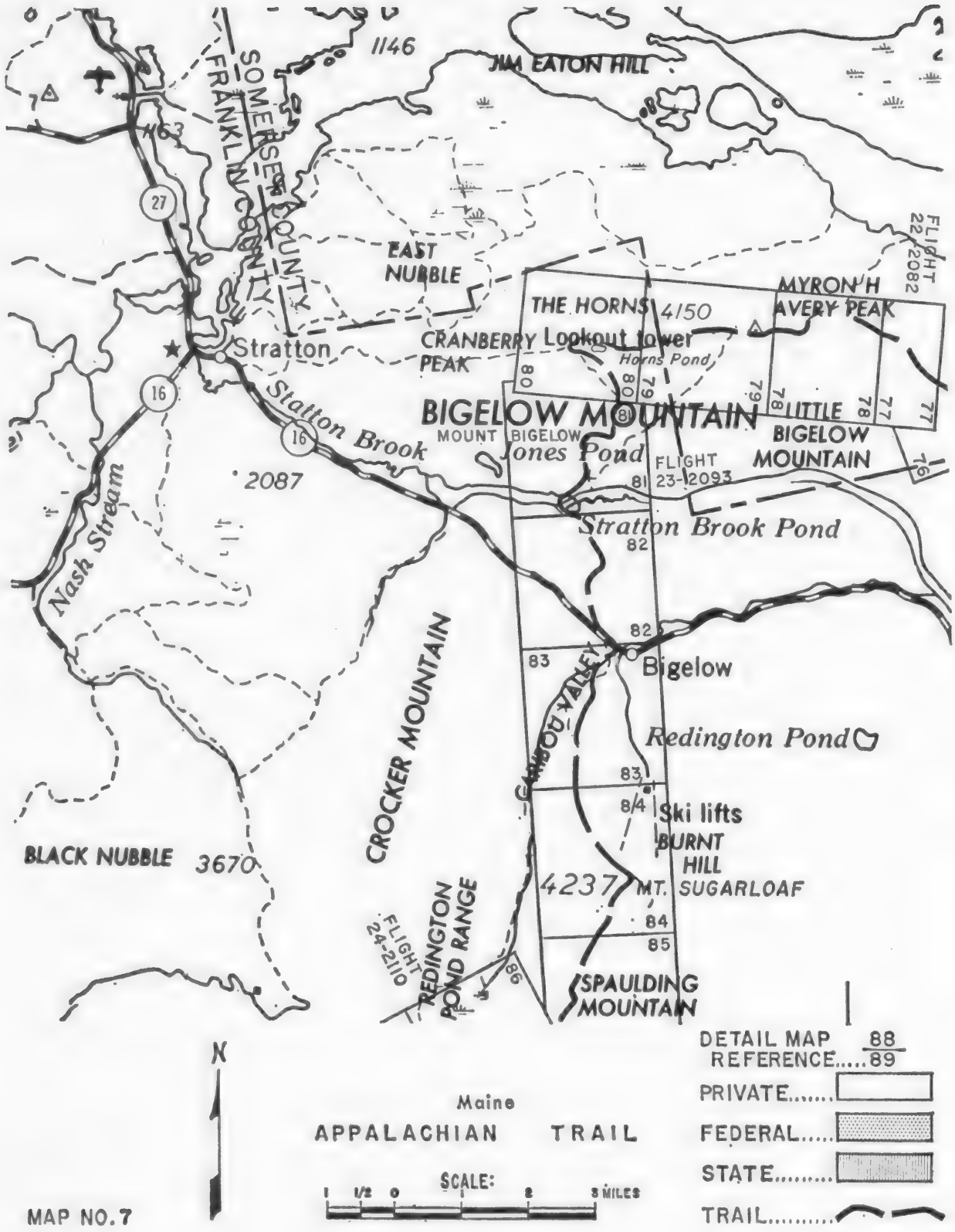
1146
JIM EATON HILL
1163
SOMERSET COUNTY
FRANKLIN COUNTY
27
EAST NUBBLE
THE HORNS 4150
MYRON H AVERY PEAK
FLIGHT 22-2082
Lookout tower
Horns Pond
CRANBERRY PEAK
Stratton
16
Stratton Brook
BIGELOW MOUNTAIN
MOUNT BIGELOW
Jones Pond
LITTLE BIGELOW MOUNTAIN
FLIGHT 23-12093
2087
Nash Stream
Stratton Brook Pond
CROCKER MOUNTAIN
CARIBOU VALLEY
Bigelow
Redington Pond
Ski lifts
BURNT HILL
BLACK NUBBLE 3670
4237
MT. SUGARLOAF
FLIGHT 24-2110
REDINGTON POND RANGE
SPAULDING MOUNTAIN
N
Maine
APPALACHIAN TRAIL
SCALE:
1 1/2 0 1 2 3 MILES
DETAIL MAP REFERENCE 88 89
PRIVATE
FEDERAL
STATE
TRAIL
MAP NO. 7

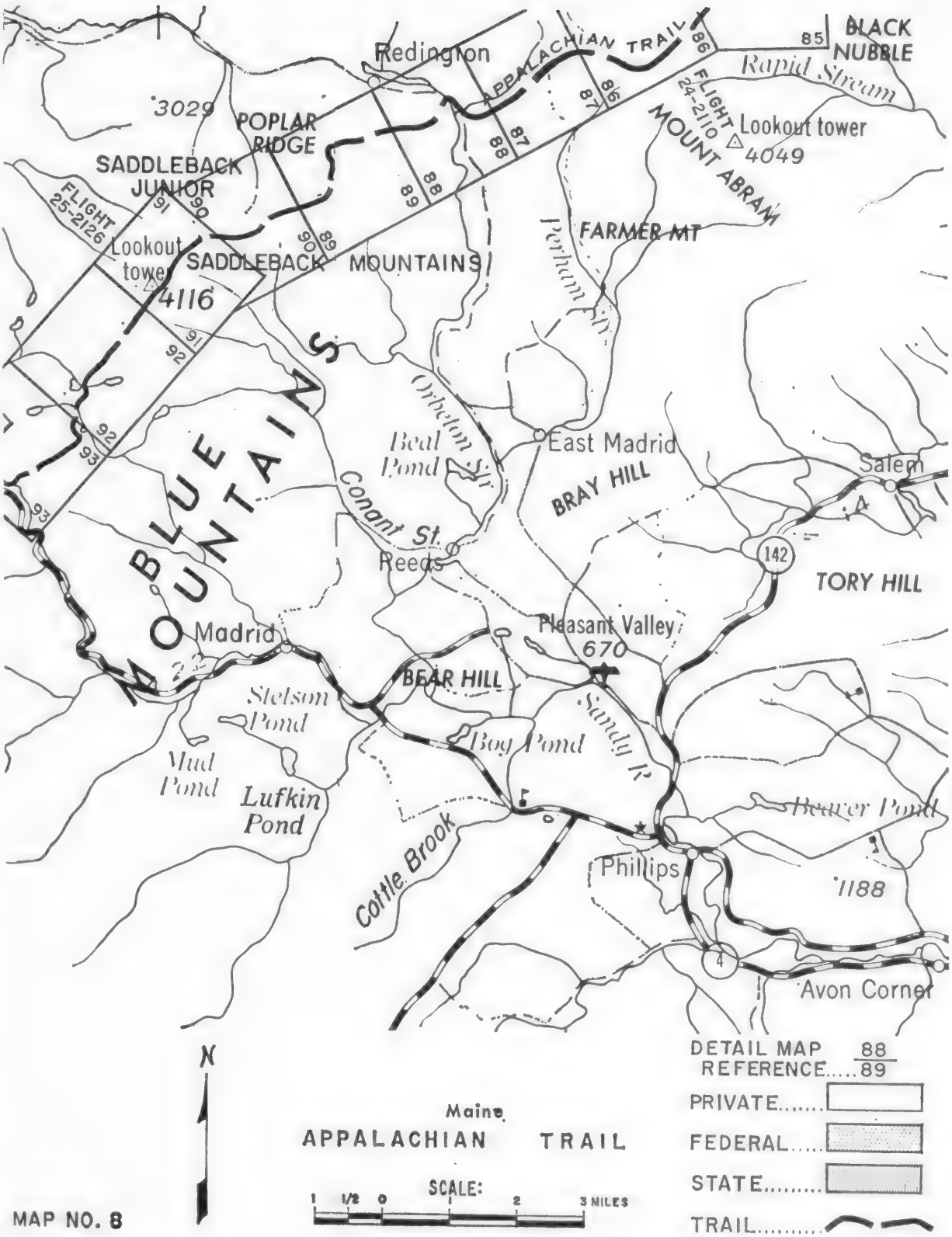
Redington
APPALACHIAN TRAIL
BLACK NUBBLE
Rapid Stream
FLIGHT 24-2110
Lookout tower
4049
MOUNT ABRAM
3029
POPLAR RIDGE
SADDLEBACK JUNIOR
FLIGHT 25-2126
Lookout tower
4116
SADDLEBACK MOUNTAINS
FARMER MT
Perham Br
BLUE MOUNTAINS
Orbeton Br
Beal Pond
East Madrid
BRAY HILL
Salem
Conant St.
Reeds
142
TORY HILL
Madrid
Pleasant Valley
670
BEAR HILL
Sandy R
Stetson Pond
Bog Pond
Mud Pond
Lufkin Pond
Beaver Pond
Cottle Brook
Phillips
1188
Avon Corner
N
Maine
APPALACHIAN TRAIL
SCALE:
1 1/2 0 1 2 3 MILES
DETAIL MAP REFERENCE 88/89
PRIVATE
FEDERAL
STATE
TRAIL
MAP NO. 8

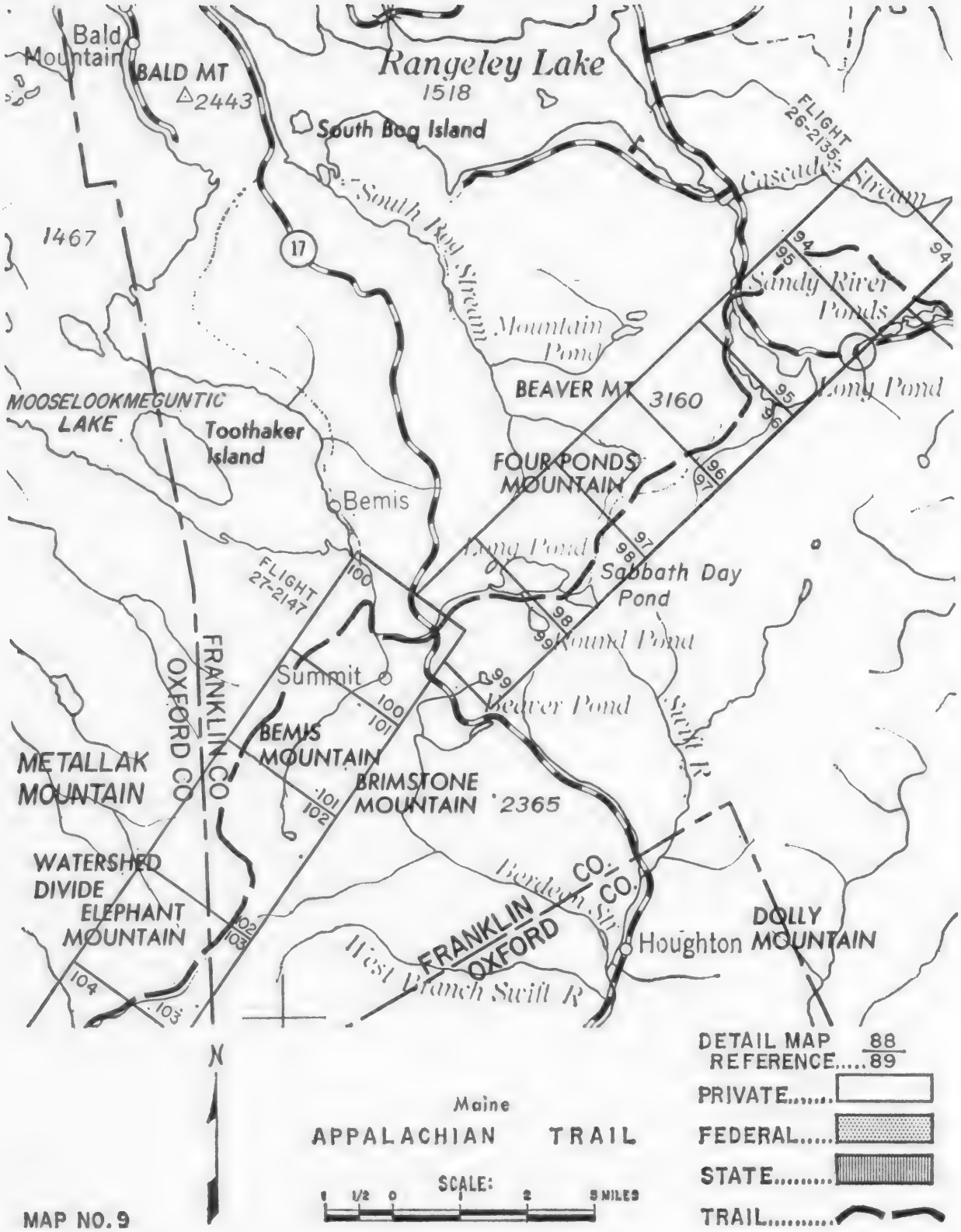
Bald Mountain
BALD MT
2443
Rangeley Lake
1518
South Bog Island
FLIGHT 26-2135
Cascade Stream
South Bog Stream
1467
17
Sandy River Ponds
Mountain Pond
BEAVER MT
3160
Long Pond
MOOSELOOKMEGUNTIC LAKE
Toothaker Island
FOUR PONDS MOUNTAIN
Bemis
Long Pond
Sabbath Day Pond
FLIGHT 27-2147
Round Pond
Summit
Beaver Pond
Sandy R
FRANKLIN CO
OXFORD CO
BEMIS MOUNTAIN
METALLAK MOUNTAIN
BRIMSTONE MOUNTAIN
2365
WATERSHED DIVIDE
ELEPHANT MOUNTAIN
Bordeen Sh
FRANKLIN CO
OXFORD CO
Houghton
DOLLY MOUNTAIN
West Branch Swift R
N
Maine
APPALACHIAN TRAIL
SCALE:
1 1/2 0 1 2 3 MILES
DETAIL MAP REFERENCE 88/89
PRIVATE
FEDERAL
STATE
TRAIL

MAP NO. 9

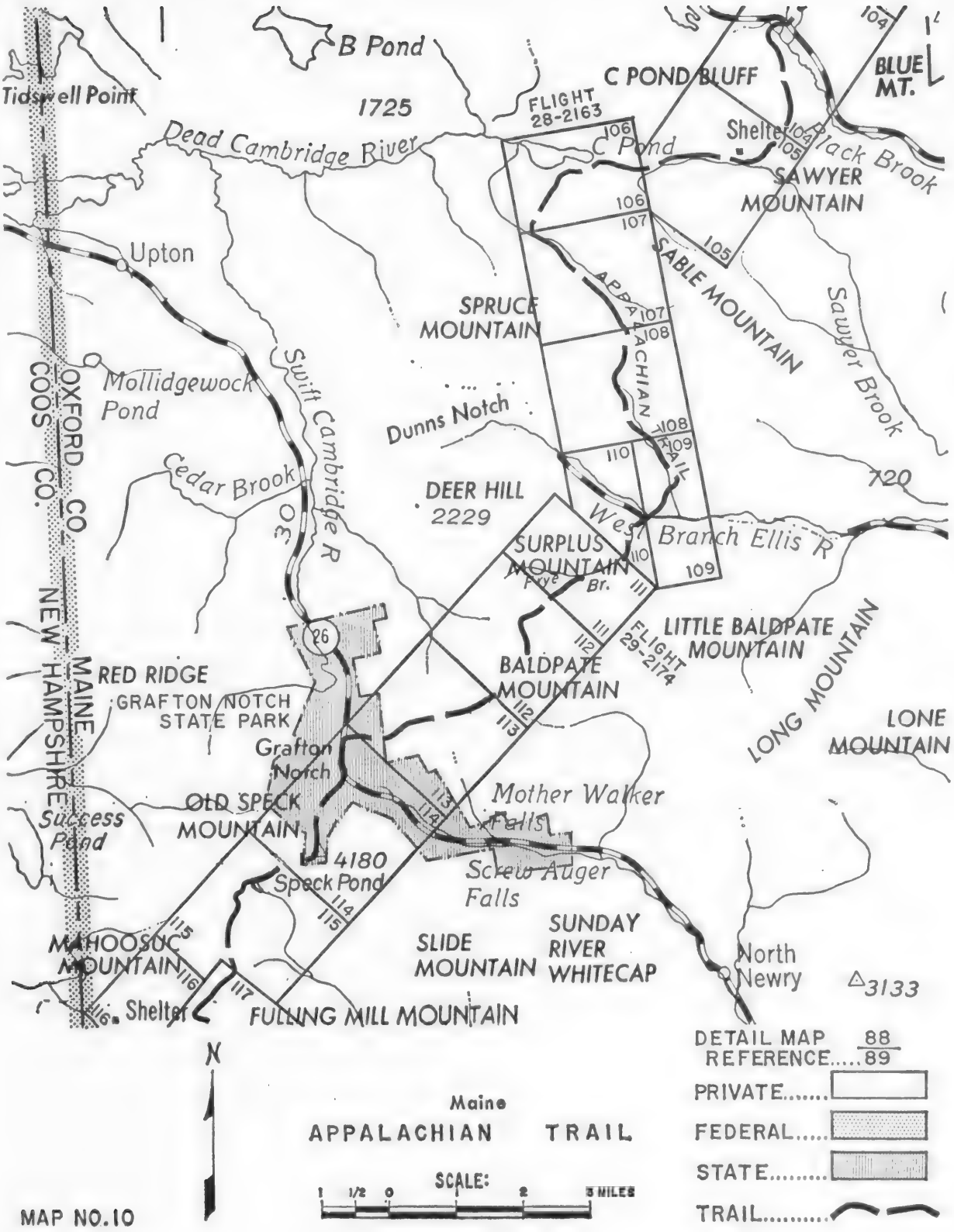
B Pond
1725
C POND BLUFF
BLUE MT.
Tidswell Point
FLIGHT 28-2163
Dead Cambridge River
C Pond
Shelter
Black Brook
SAWYER MOUNTAIN
Upton
SABLE MOUNTAIN
SPRUCE MOUNTAIN
APPALACHIAN TRAIL
Sawyer Brook
Mollidgewock Pond
Swift Cambridge R
Dunns Notch
OXFORD CO.
COOS CO.
Cedar Brook
DEER HILL 2229
West Branch Ellis R
720
SURPLUS MOUNTAIN
Frye Br.
LITTLE BALDPATE MOUNTAIN
FLIGHT 29-2174
BALDPATE MOUNTAIN
LONG MOUNTAIN
LONE MOUNTAIN
NEW HAMPSHIRE
MAINE
RED RIDGE
GRAFTON NOTCH STATE PARK
Grafton Notch
Mother Walker Falls
OLD SPECK MOUNTAIN
Success Pond
4180
Speck Pond
Screw Auger Falls
SUNDAY RIVER WHITECAP
SLIDE MOUNTAIN
MAHOOSUC MOUNTAIN
North Newry
△3133
Shelter
FULLING MILL MOUNTAIN
N
Maine
APPALACHIAN TRAIL
SCALE:
1 1/2 0 2 3 MILES
DETAIL MAP REFERENCE 88/89
PRIVATE
FEDERAL
STATE
TRAIL

MAP NO.10

N

Maine - New Hampshire

APPALACHIAN TRAIL

SCALE:

1 1/2 0 1 2 3 MILES

MAP NO. 11

DETAIL MAP REFERENCE 88/89

PRIVATE

FEDERAL

STATE

TRAIL

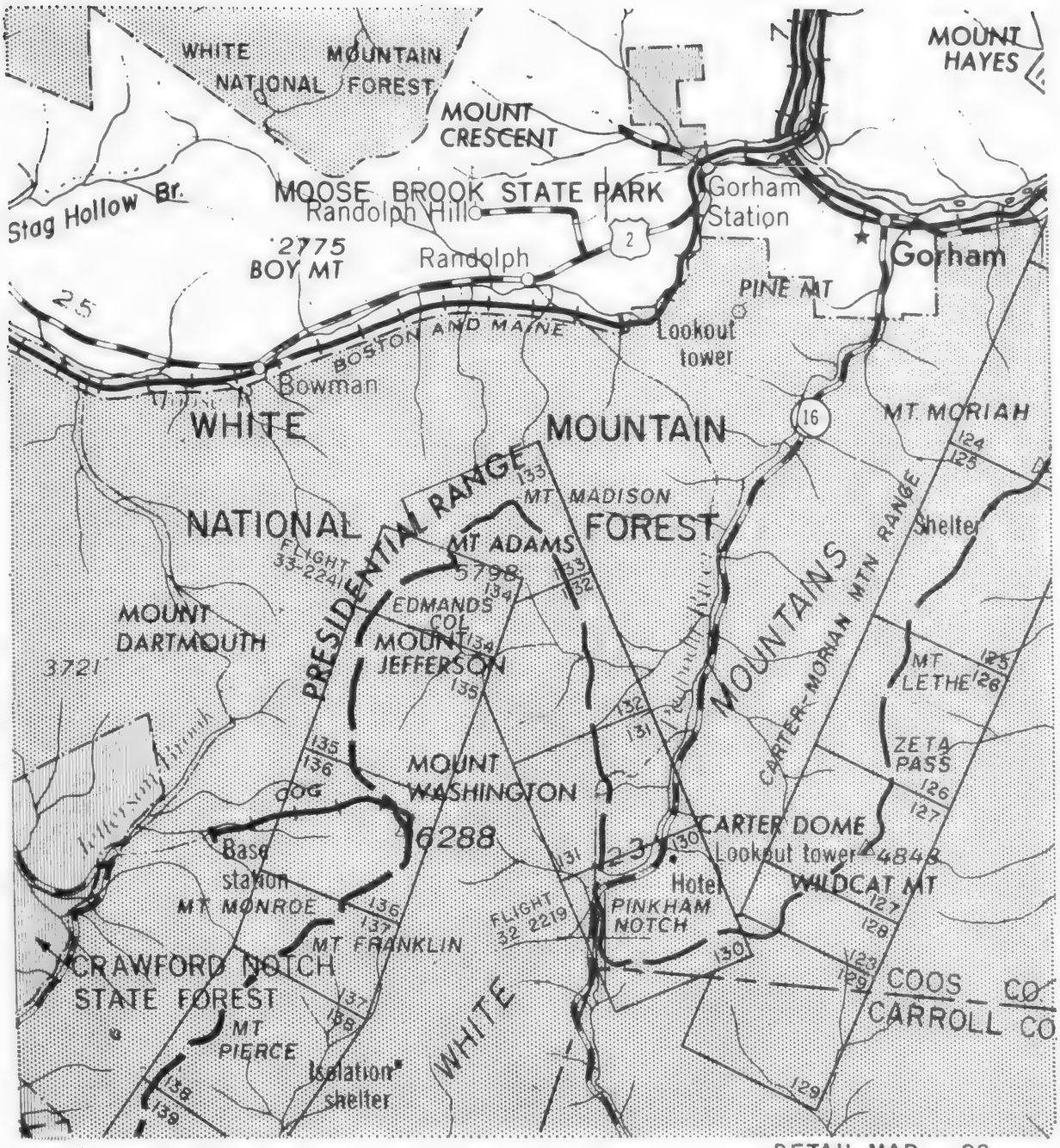

N

New Hampshire
APPALACHIAN TRAIL

SCALE:
1 1/2 0 1 2 3 MILES

DETAIL MAP REFERENCE 88/89

PRIVATE.....
FEDERAL.....
STATE.....
TRAIL.....

MAP NO. 12

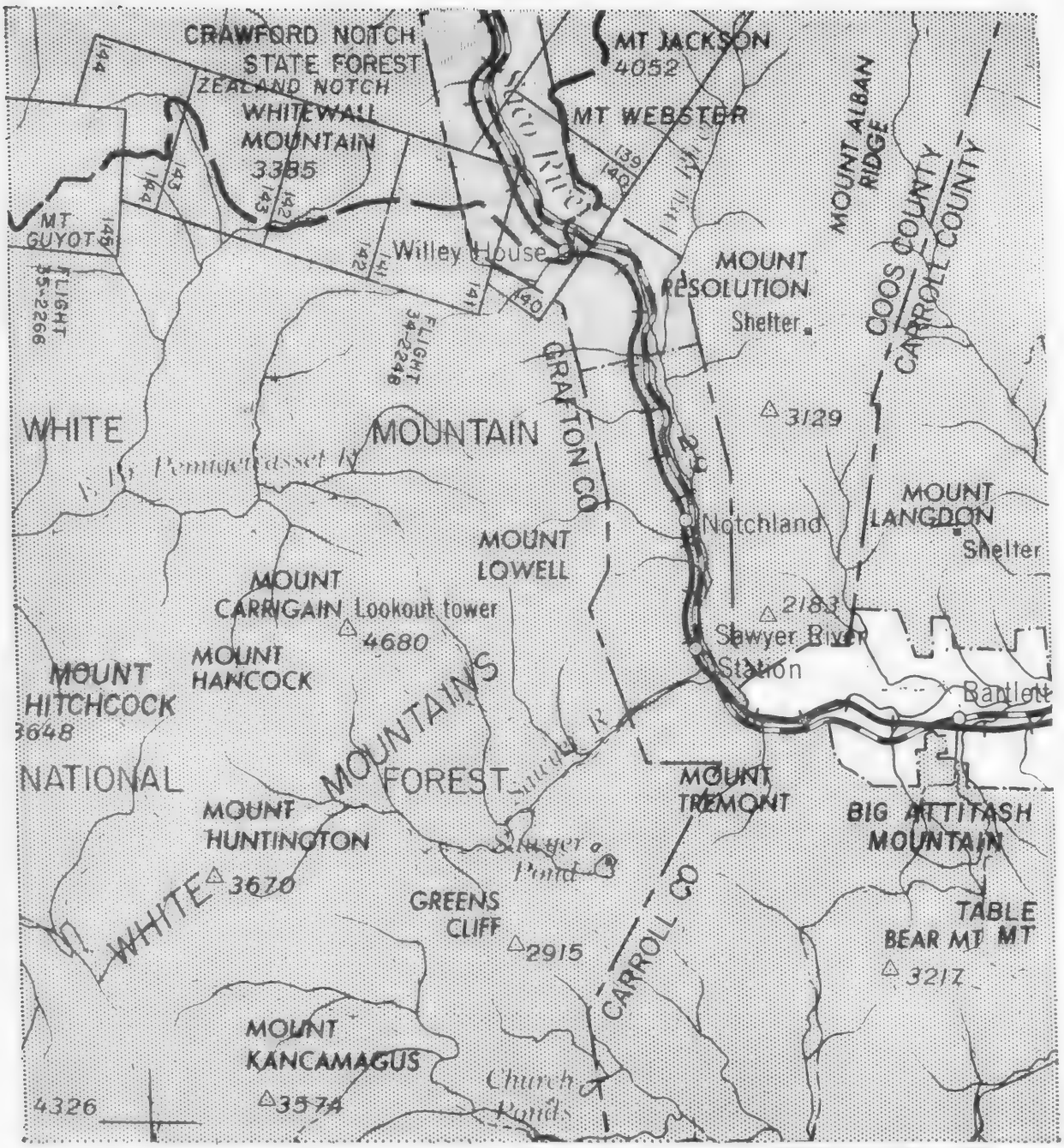

N

New Hampshire

APPALACHIAN TRAIL

SCALE: 1 1/2 0 2 3 MILES

DETAIL MAP REFERENCE 88/89

PRIVATE.....

FEDERAL.....

STATE.....

TRAIL.....

MAP NO. 13

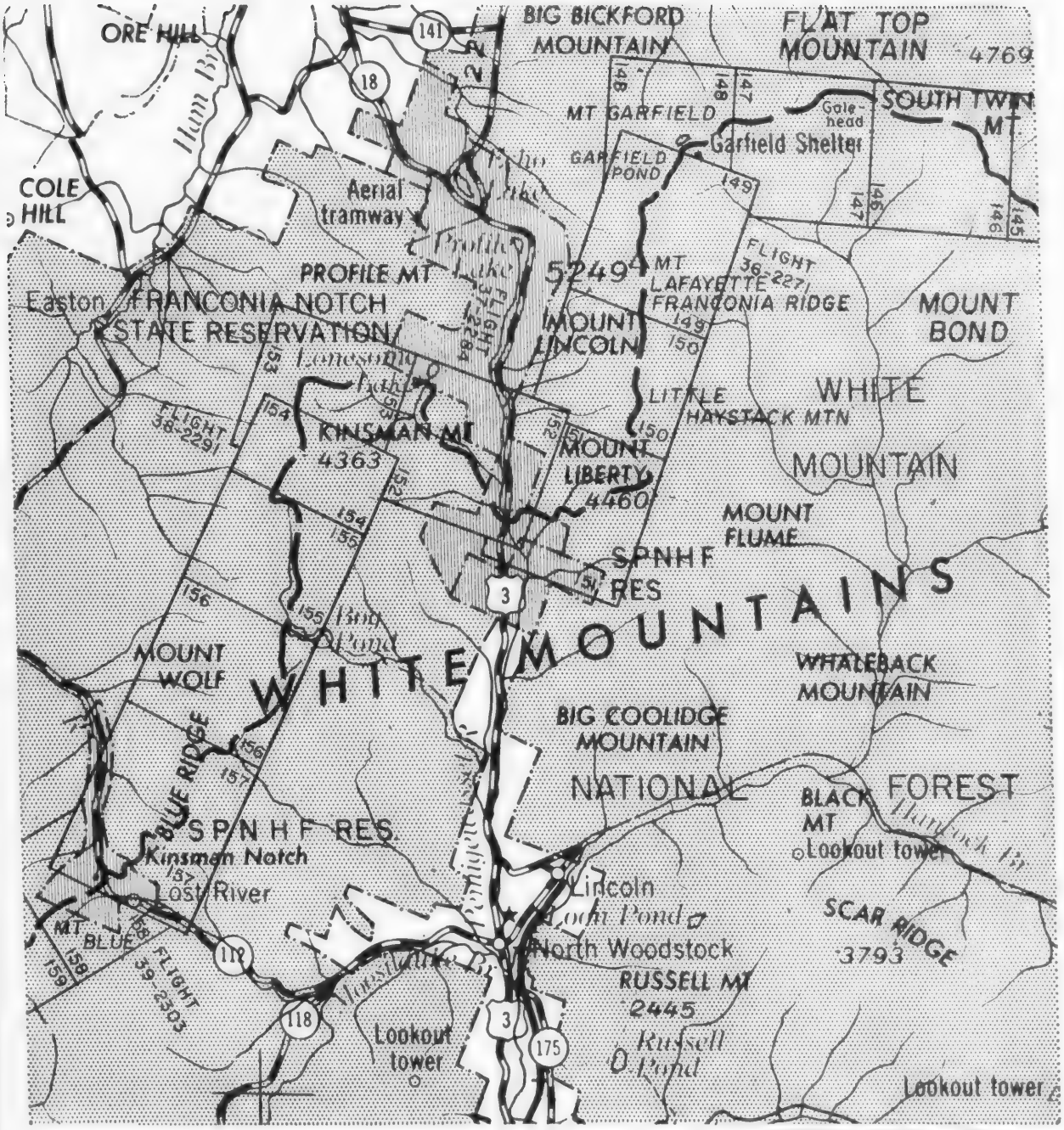

N

New Hampshire
APPALACHIAN TRAIL

SCALE:
1 1/2 0 1 2 3 MILES

DETAIL MAP 88
REFERENCE..... 89

PRIVATE.....
FEDERAL.....
STATE.....
TRAIL.....

MAP NO. 14

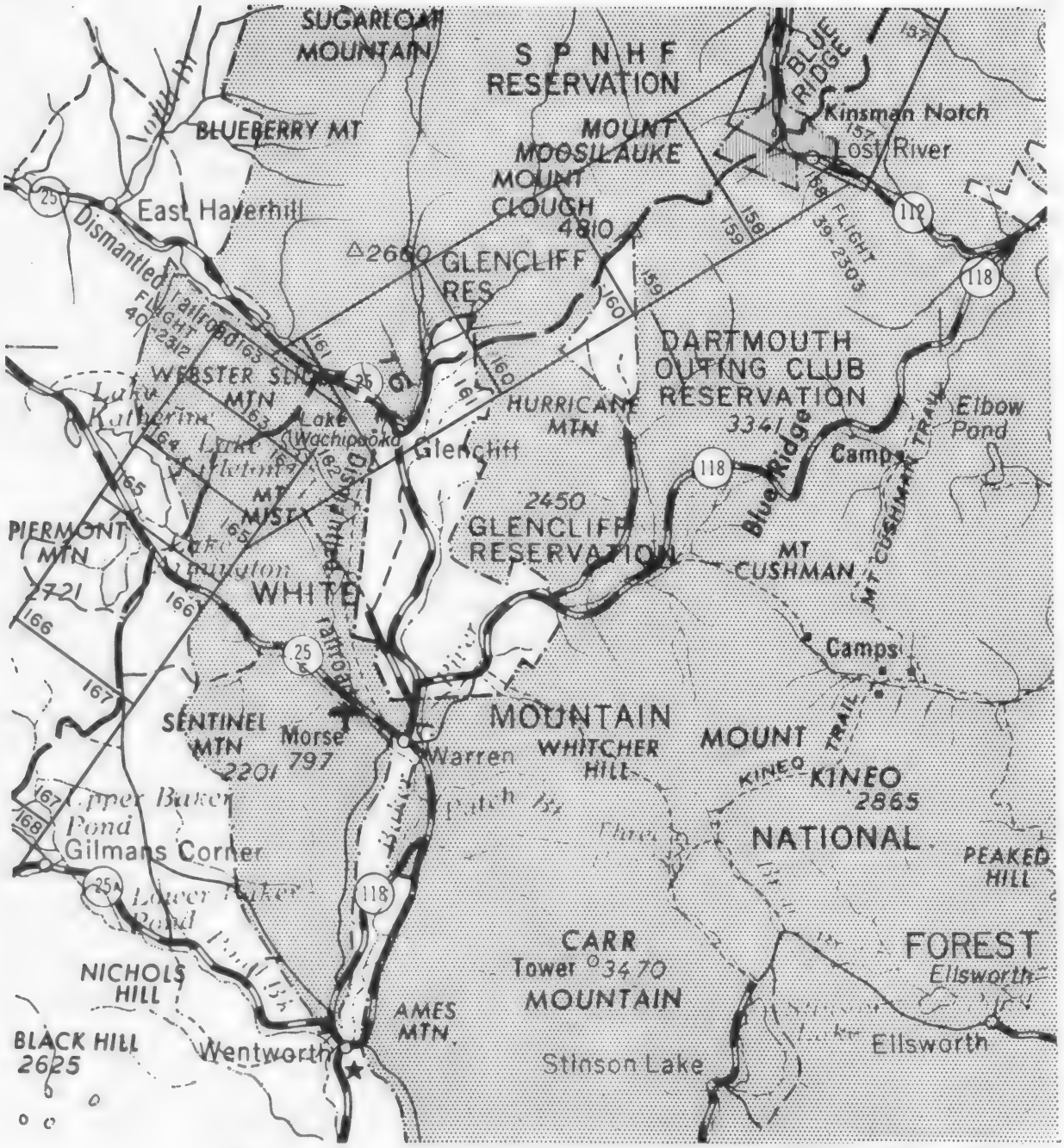
SUGARLOAF MOUNTAIN
S P N H F RESERVATION
BLUEBERRY MT
MOUNT MOOSILAUKE
MOUNT CLOUGH 4810
Kinsman Notch
Lost River
East Haverhill
Dismantled Railroad
GLENCLIFF RES
DARTMOUTH OUTING CLUB RESERVATION 3341
WEBSTER MTN
Lake Katherine
Lake Wachipauka
HURRICANE MTN
Glencliff
Elbow Pond
Camps
Blue Ridge
MT MISTY
2450
GLENCLIFF RESERVATION
MT CUSHMAN
PIERMONT MTN 2721
Lake Armington
WHITE
MOUNTAIN
SENTINEL MTN 2201
Morse 797
Warren
WHITCHER HILL
MOUNT KINEO 2865
Upper Baker Pond
Gilmans Corner
NATIONAL
PEAKED HILL
Lower Baker Pond
CARR MOUNTAIN
Tower 3470
FOREST
Ellsworth
NICHOLS HILL
AMES MTN
BLACK HILL 2625
Wentworth
Stinson Lake
Ellsworth
N
New Hampshire
APPALACHIAN TRAIL
SCALE:
1 1/2 0 2 3 MILES
DETAIL MAP 88
REFERENCE 89
PRIVATE
FEDERAL
STATE
TRAIL

MAP NO. 15

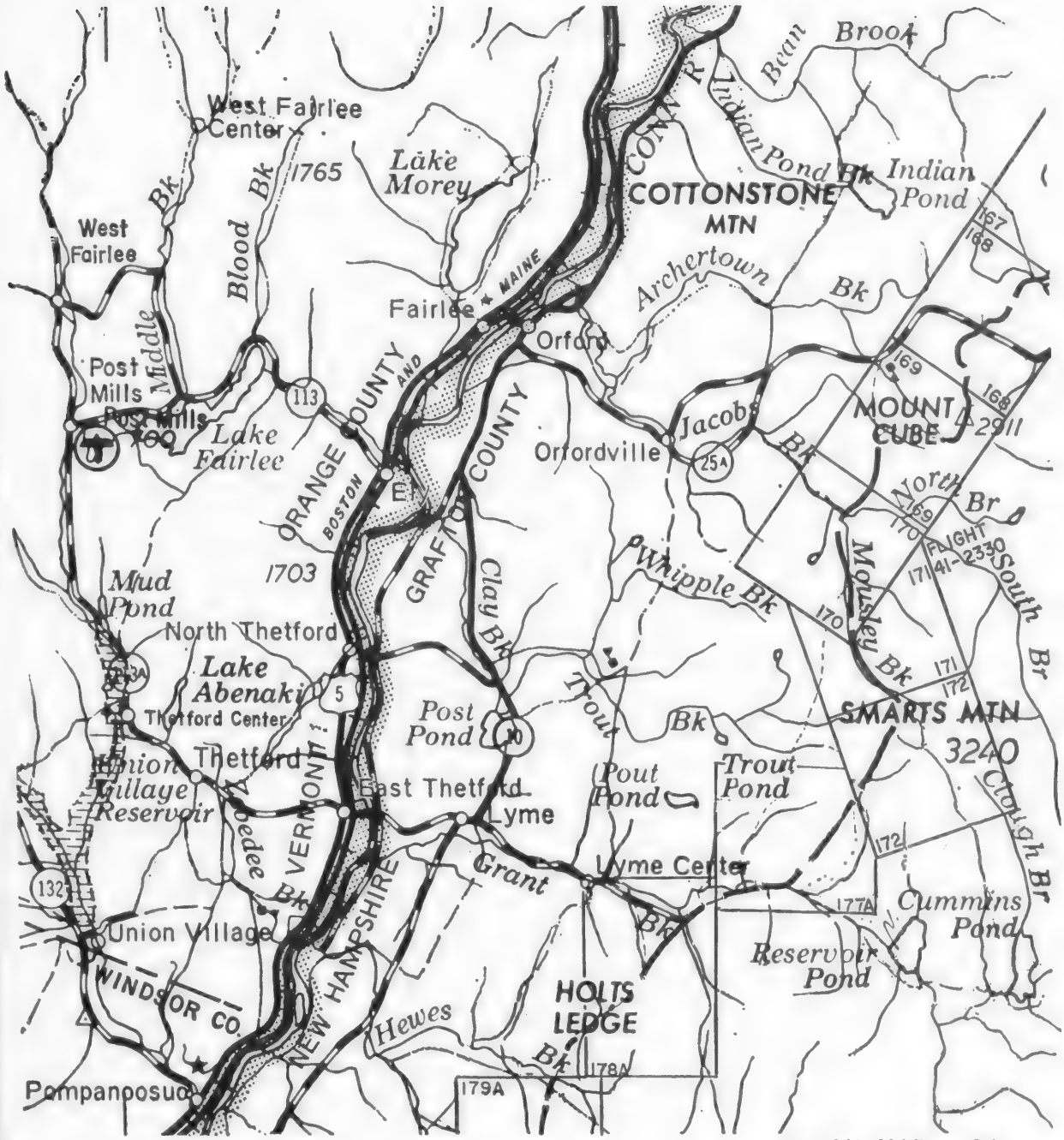
West Fairlee Center
West Fairlee
Lake Morey
1765
Blood Bk
Middle Bk
Post Mills
Post Mills
Lake Fairlee
113
Fairlee
MAINE
Orford
COTTONSTONE MTN
Indian Pond Bk
Indian Pond
Bean Brook
Archertown Bk
Jacobs Bk
MOUNT CUBE
2911
Orfordville
25A
ORANGE COUNTY AND GRAFTON COUNTY
BOSTON
Mud Pond
1703
North Thetford
Lake Abenaki
5
Thetford Center
Thetford
Union Village Reservoir
East Thetford
Lyme
Post Pond
10
Clay Bk
Whipple Bk
Mousley Bk
North Br
South Br
FLIGHT 41-2330
Trout Bk
Pout Pond
Trout Pond
SMARTS MTN
3240
Clough Br
Lyme Center
Grant Bk
Cummins Pond
Reservoir Pond
VERMONT
NEW HAMPSHIRE
Ompompanoosuc Bk
132
Union Village
WINDSOR CO.
HOLTS LEDGE
Hewes Bk
178A
179A
Pompanoosuc
N
New Hampshire - Vermont
APPALACHIAN TRAIL
SCALE:
1 1/2 0 1 2 3 MILES
DETAIL MAP 88
REFERENCE 89
PRIVATE
FEDERAL
STATE
TRAIL

MAP NO. 16

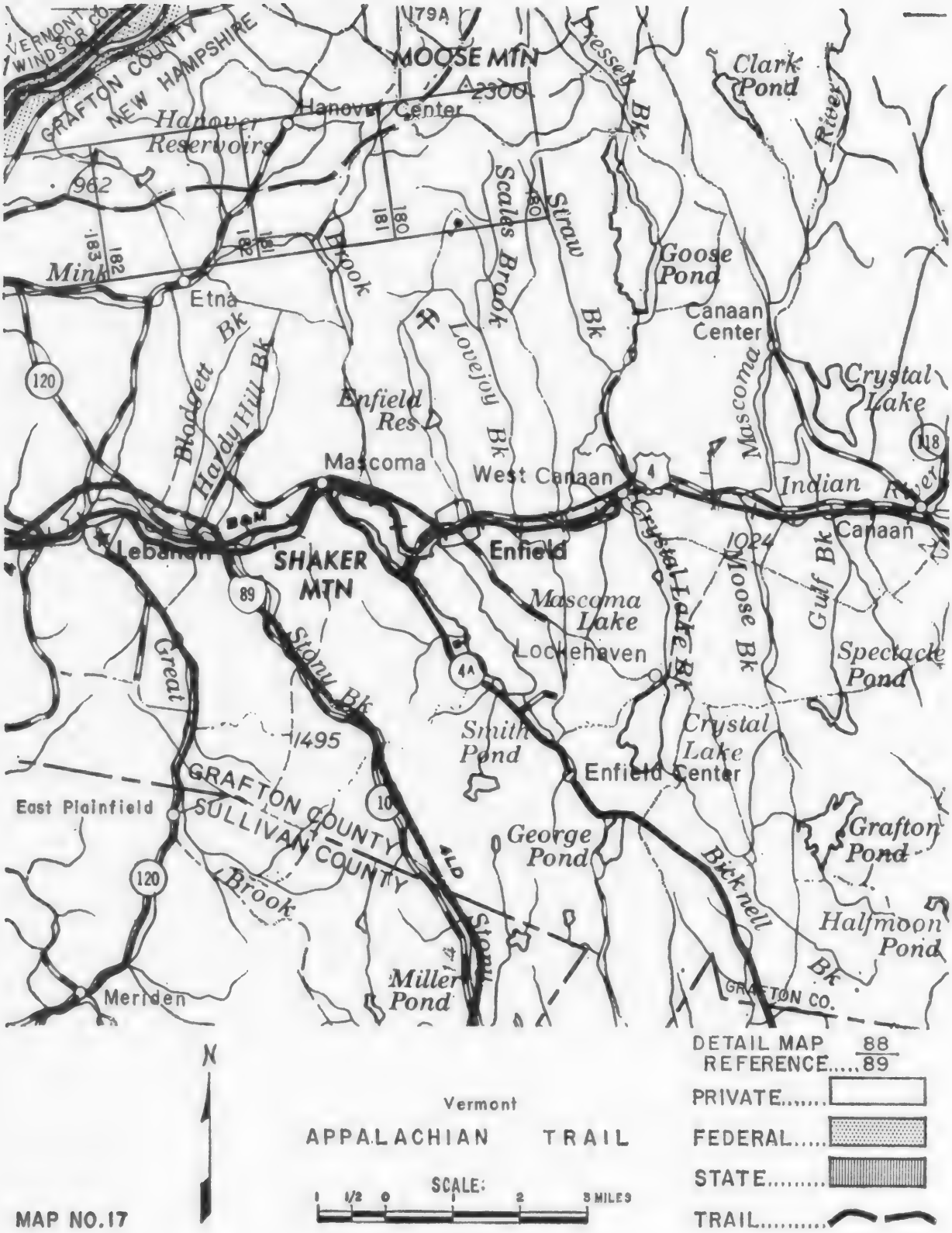
VERMONT
WINDSOR CO.
GRAFTON COUNTY
NEW HAMPSHIRE
MOOSE MTN
2300
179A
Hanover Center
Hanover Reservoirs
962
Pressey Bk
Clark Pond
River
Scales Brook
Straw Bk
Goose Pond
Canaan Center
Mink
Etna
Blodgett Bk
Hardy Hill Bk
Brook
Loveiloy Bk
Enfield Res
Mascoma
West Canaan
Mascoma
Crystal Lake
Indian River
Canaan
Lebanon
SHAKER MTN
Enfield
Mascoma Lake
Lockehaven
Crystal Lake Bk
Moose Bk
Gulf Bk
Spectacle Pond
Great
Stony Bk
1495
Smith Pond
Crystal Lake
Enfield Center
East Plainfield
GRAFTON COUNTY
SULLIVAN COUNTY
George Pond
Grafton Pond
Brook
Bicknell Bk
Halfmoon Pond
Miller Pond
Meriden
GRAFTON CO.
N
Vermont
APPALACHIAN TRAIL
SCALE:
1 1/2 0 1 2 3 MILES
DETAIL MAP REFERENCE 88/89
PRIVATE
FEDERAL
STATE
TRAIL

MAP NO. 17

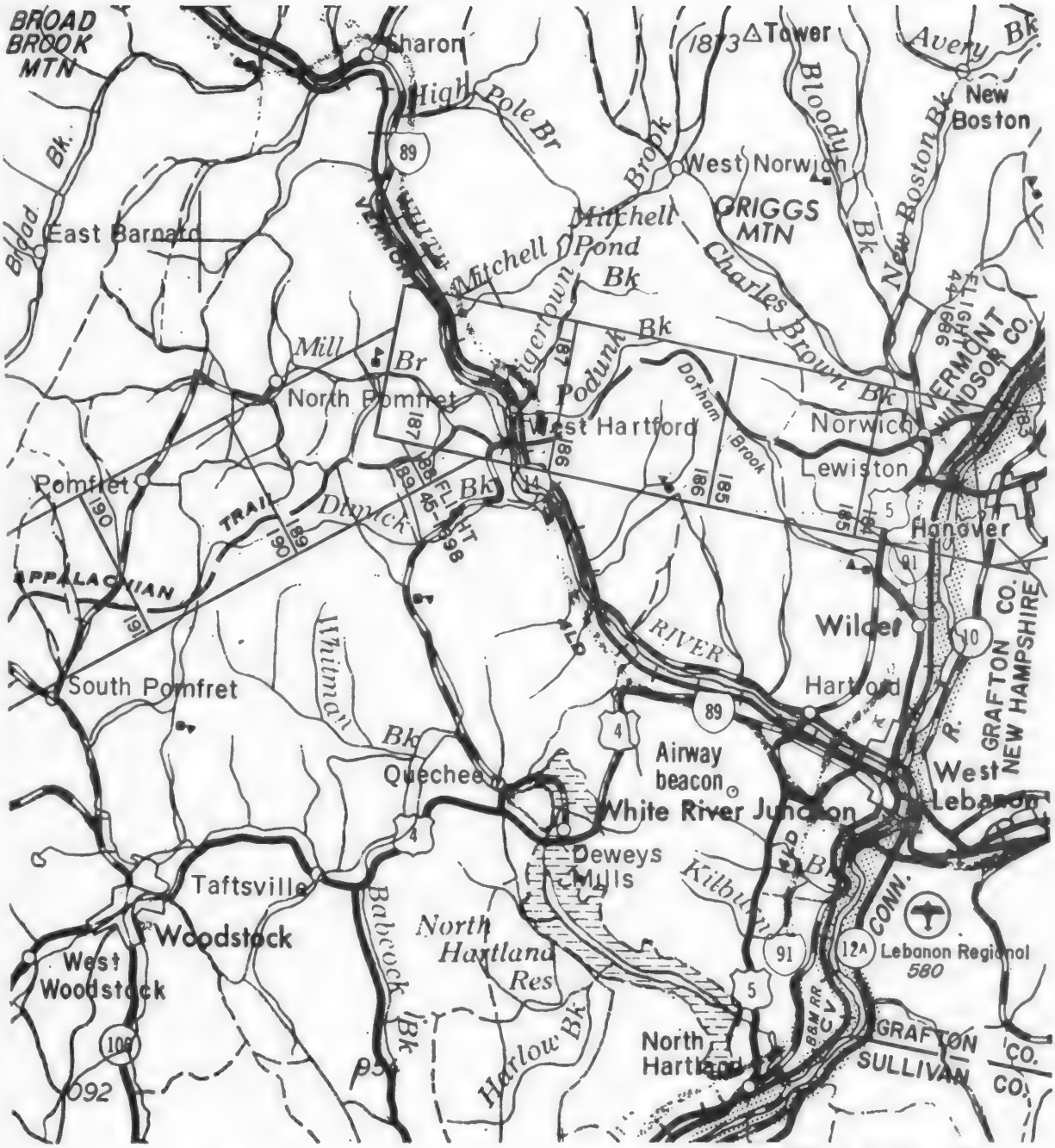

N

Vermont
APPALACHIAN TRAIL

SCALE:
1 1/2 0 1 2 3 MILES

DETAIL MAP 88
REFERENCE..... 89

PRIVATE.....
FEDERAL.....
STATE.....
TRAIL.....

MAP NO. 18

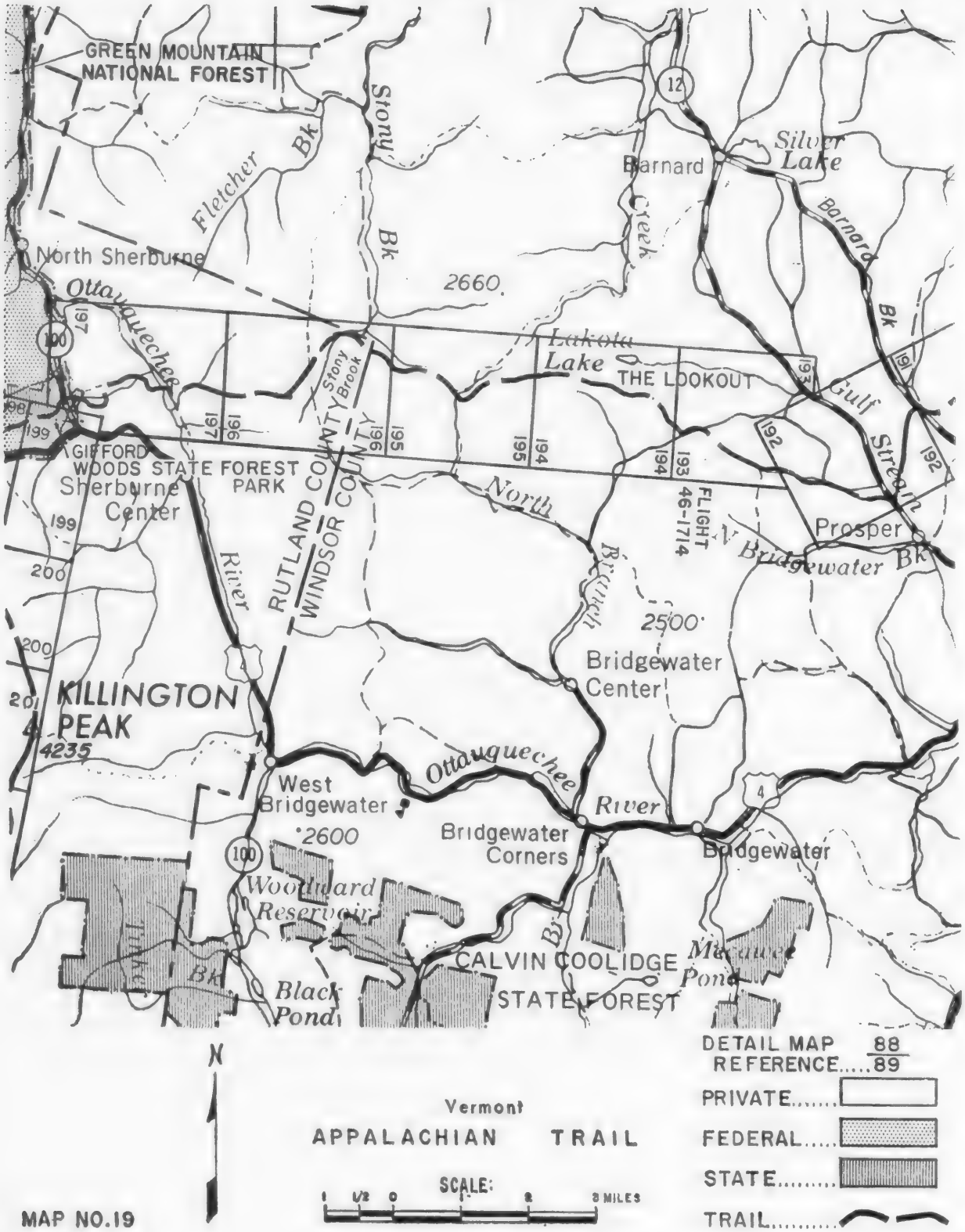
GREEN MOUNTAIN NATIONAL FOREST
Fletcher Bk
Stony Bk
Barnard
Silver Lake
Barnard Bk
Barnard Creek
North Sherburne
Ottauquechee
2660
Lakota Lake
THE LOOKOUT
Stony Brook
Gulf Stream
GIFFORD WOODS STATE FOREST PARK
Sherburne Center
RUTLAND COUNTY
WINDSOR COUNTY
North Branch
FLIGHT 46-1714
Prosper
N Bridgewater Bk
River
2500
Bridgewater Center
KILLINGTON PEAK
4235
West Bridgewater
Ottauquechee River
2600
Bridgewater Corners
Bridgewater
Woodward Reservoir
Mill Bk
Black Pond
CALVIN COOLIDGE STATE FOREST
Mackenzie Pond
N
Vermont
APPALACHIAN TRAIL
SCALE:
1 1/2 0 1 2 3 MILES
DETAIL MAP 88
REFERENCE.....89
PRIVATE.....
FEDERAL.....
STATE.....
TRAIL.....

MAP NO.19

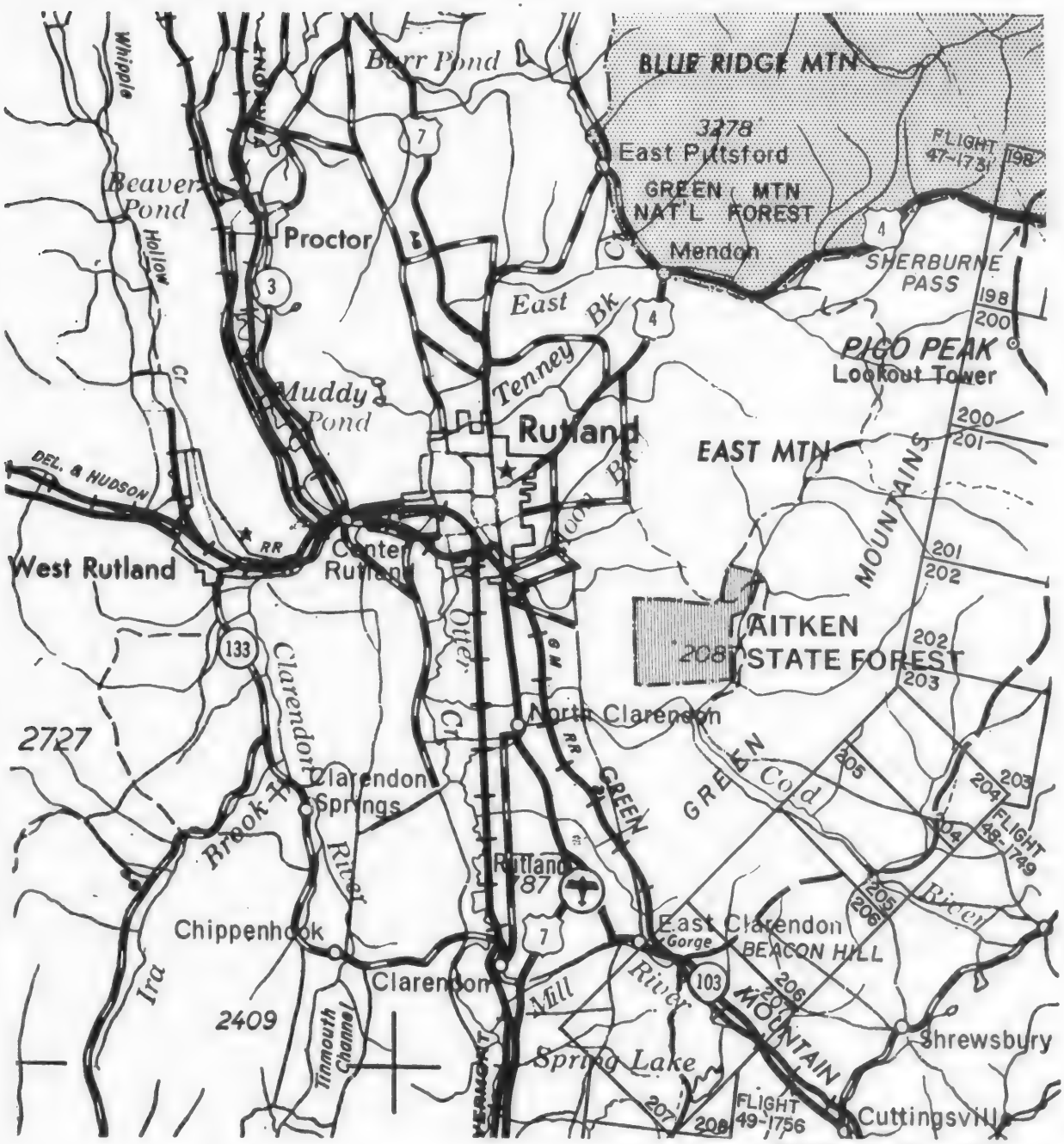
BLUE RIDGE MTN
3278
East Pittsford
GREEN MTN NAT'L FOREST
Mendon
SHERBURNE PASS
FLIGHT 47-1731
198
200
PICO PEAK
Lookout Tower
EAST MTN
MOUNTAINS
Burr Pond
Whipple
Beaver Pond
Hollow
Proctor
Muddy Pond
East Bk
Tenney
Rutland
DEL. & HUDSON
RR
West Rutland
Center Rutland
Otter Cr
GN RR
North Clarendon
AITKEN STATE FOREST
208
Clarendon
Clarendon Springs
Brook
River
Rutland 87
GREEN
Cold
River
FLIGHT 48-1749
Chippenhook
Ira
Clarendon
Mill
River
East Clarendon
Gorge
BEACON HILL
MOUNTAIN
Shrewsbury
2727
2409
Tinmouth Channel
Spring Lake
VERMONT
FLIGHT 49-1756
Cuttingsville
133
7
3
4
103
N
Vermont
APPALACHIAN TRAIL
SCALE:
1 1/2 0 1 2 3 MILES
DETAIL MAP 88
REFERENCE.....89
PRIVATE.....
FEDERAL.....
STATE.....
TRAIL.....

MAP NO.20

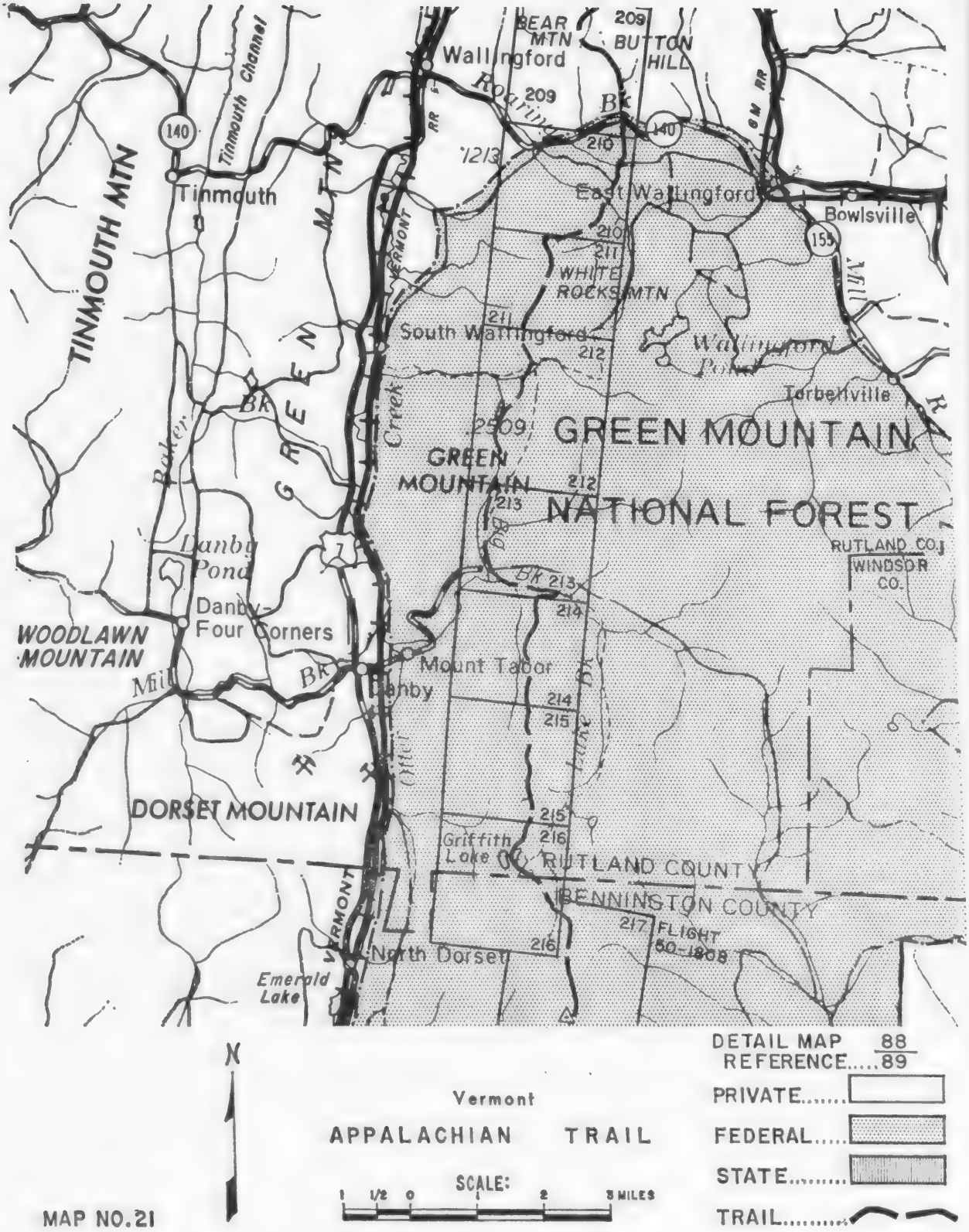
BEAR MTN
BUTTON HILL
Wallingford
Tinmouth Channel
TINMOUTH MTN
Tinmouth
GREEN MTN
East Wallingford
Bowlsville
WHITE ROCKS MTN
South Wallingford
Wallingford Pond
Torbellville
GREEN MOUNTAIN
GREEN MOUNTAIN NATIONAL FOREST
RUTLAND CO.
WINDSOR CO.
Danby Pond
Danby Four Corners
WOODLAWN MOUNTAIN
Mount Tabor
Danby
DORSET MOUNTAIN
Griffith Lake
RUTLAND COUNTY
BENNINGTON COUNTY
FLIGHT 50-1808
North Dorset
Emerald Lake
VERMONT
DETAIL MAP 88
REFERENCE 89
PRIVATE
FEDERAL
STATE
TRAIL
N
Vermont
APPALACHIAN TRAIL
SCALE:
1 1/2 0 1 2 3 MILES
MAP NO. 21

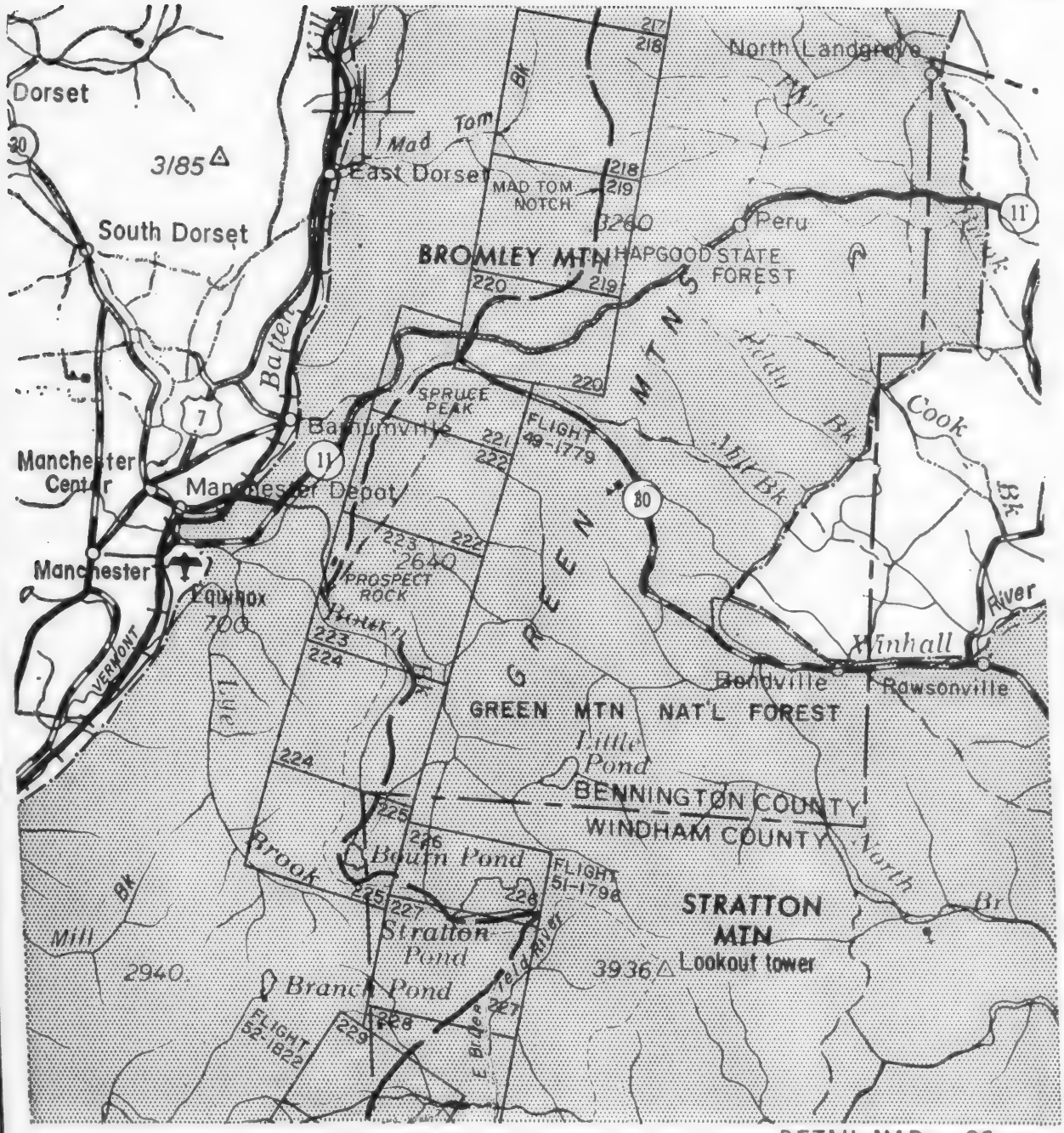

N

Vermont

APPALACHIAN TRAIL

SCALE: 1 1/2 0 2 3 MILES

DETAIL MAP 88
REFERENCE..... 89

PRIVATE.....

FEDERAL.....

STATE.....

TRAIL.....

MAP NO. 22

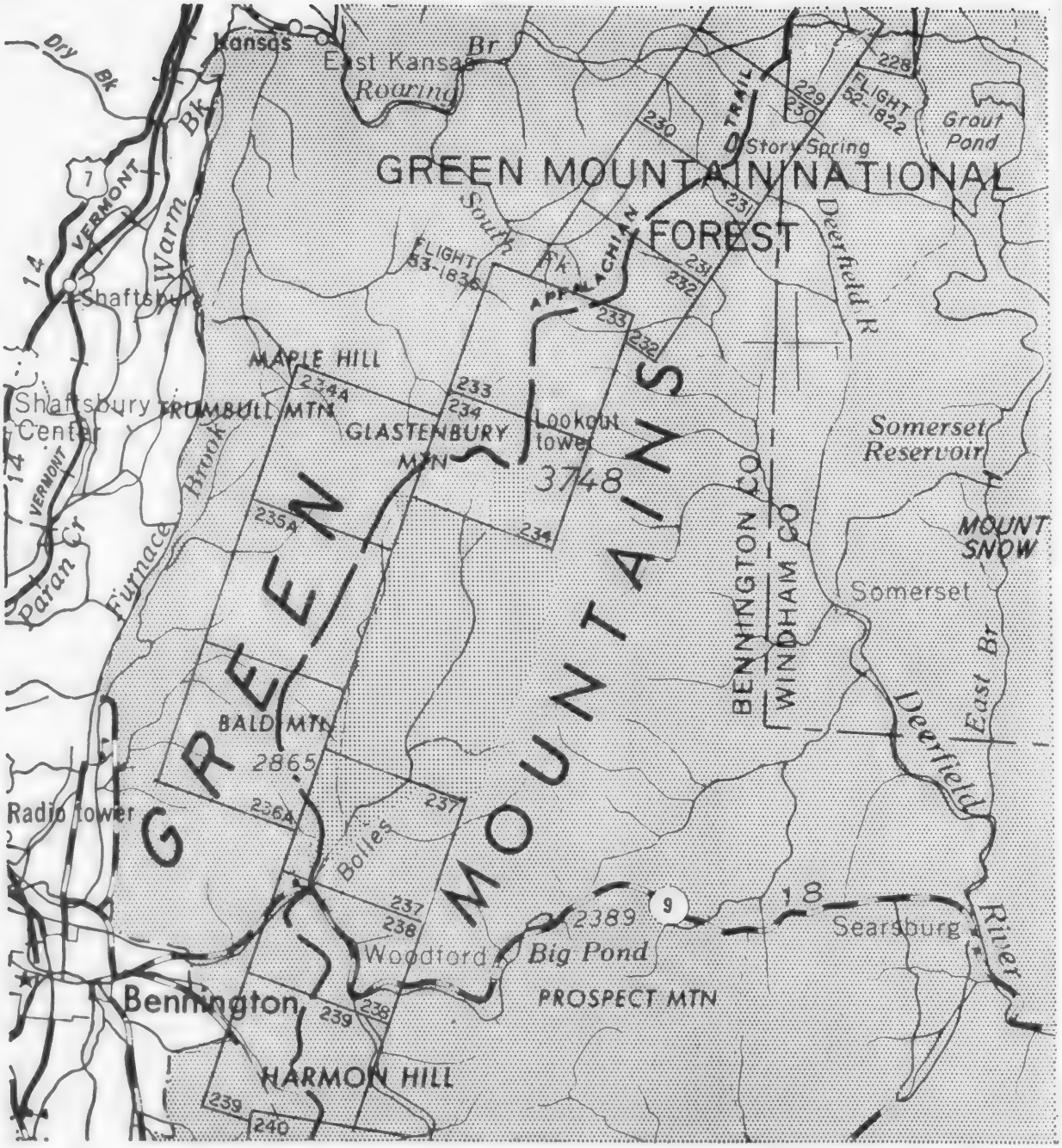

N

Vermont
APPALACHIAN TRAIL

SCALE:
1 1/2 0 1 2 3 MILES

DETAIL MAP REFERENCE 88/89

PRIVATE.....
FEDERAL.....
STATE.....
TRAIL.....

MAP NO. 23

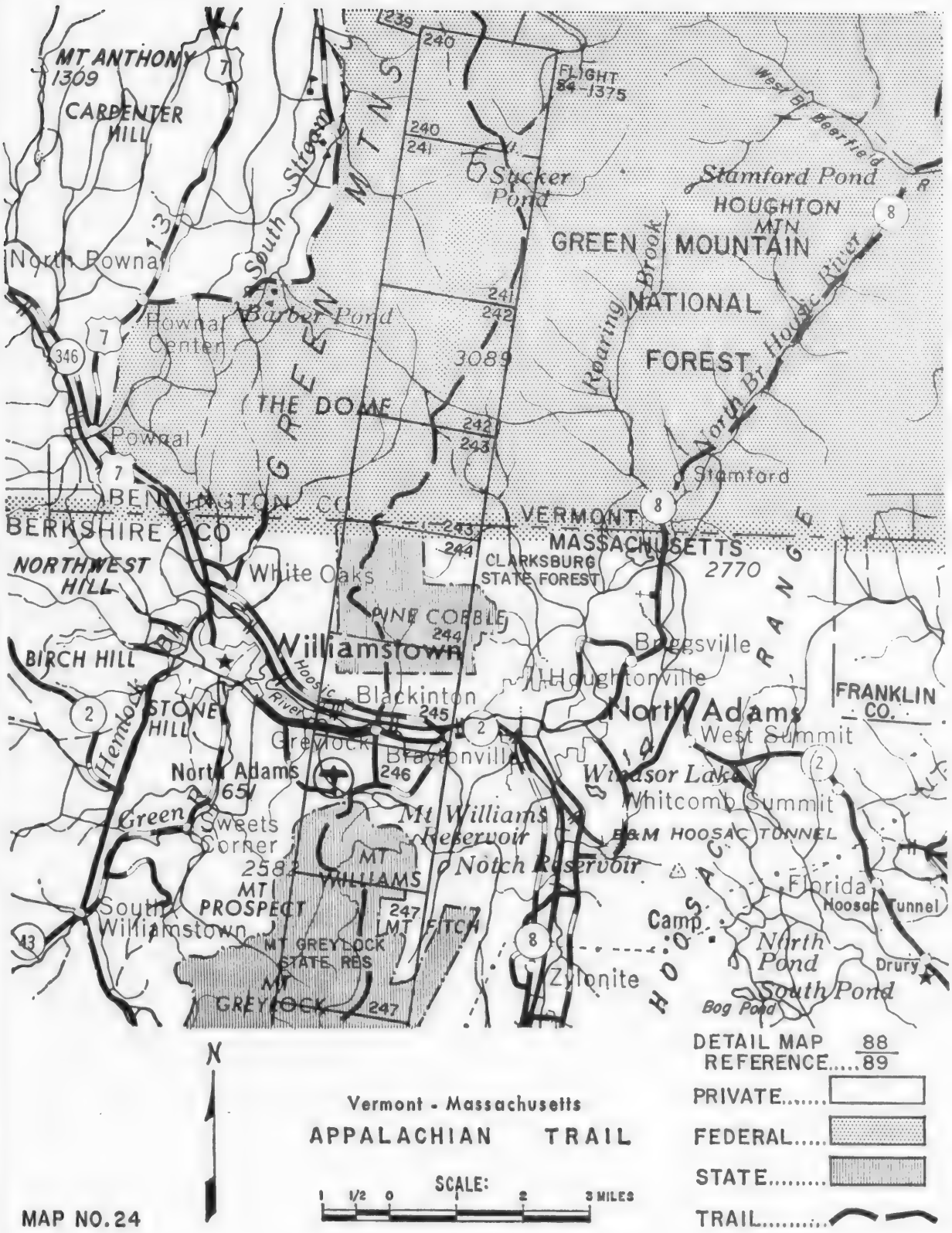
MT ANTHONY
1309
CARPENTER HILL
North Pownal
Pownal Center
Pownal
South Stream
Barber Pond
GREEN MTNS
THE DOME
3089
Sucker Pond
FLIGHT 84-1375
Stamford Pond
HOUGHTON MTN
GREEN MOUNTAIN NATIONAL FOREST
Roaring Brook
North Br Hoosic River
West Br Deerfield R
Stamford
BENNINGTON CO
BERKSHIRE CO
VERMONT
MASSACHUSETTS
2770
NORTHWEST HILL
White Oaks
CLARKSBURG STATE FOREST
PINE COBBLE
Williamstown
BIRCH HILL
Hoosic River
Blackinton
Braggsville
Houghtonville
North Adams
West Summit
FRANKLIN CO.
STONE HILL
Hemlock
Greylock
Braytonville
North Adams
651
Windsor Lake
Whitcomb Summit
Green
Sweets Corner
Mt Williams Reservoir
B&M HOOSAC TUNNEL
Notch Reservoir
2582
MT WILLIAMS
MT PROSPECT
South Williamstown
MT FITCH
MT GREYLOCK STATE RES
MT GREYLOCK
Zylonite
HOOSAC RANGE
Florida
Hoosac Tunnel
Camp
North Pond
South Pond
Bog Pond
Drury
N
Vermont - Massachusetts
APPALACHIAN TRAIL
SCALE:
1 1/2 0 2 3 MILES
DETAIL MAP 88
REFERENCE.....89
PRIVATE.....
FEDERAL.....
STATE.....
TRAIL.....

MAP NO. 24

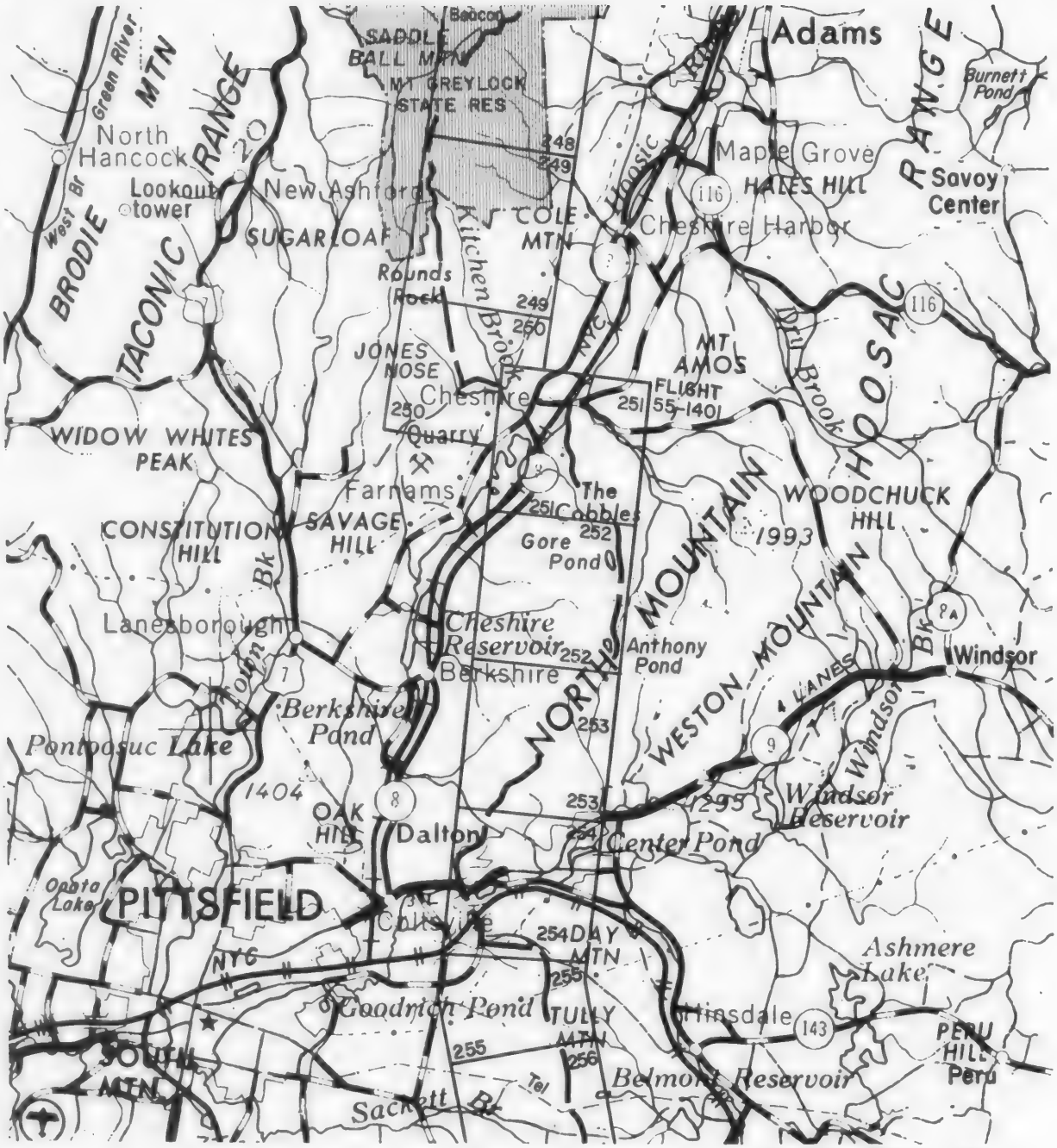
Adams
Burnett Pond
Green River
MTN
RANGE
North Hancock
Lookout tower
New Ashford
West Br
BRODIE
TACONIC
SADDLE BALL MTN
Beacon
MT GREYLOCK STATE RES
248
249
Maple Grove
HALES HILL
Savoy Center
116
Cheshire Harbor
COLE MTN
SUGARLOAF
Rounds Rock
Kitchen Brook
Hoosic
249
250
JONES NOSE
Cheshire
Quarry
MT AMOS
FLIGHT 55-1401
251
Dry Brook
HOOSAC
WIDOW WHITES PEAK
Farnams
The Cobbles
252
WOODCHUCK HILL
CONSTITUTION HILL
SAVAGE HILL
Gore Pond
1993
NORTH MOUNTAIN
Lanesborough
Cheshire Reservoir
Anthony Pond
Berkshire
Windsor
Bk
Berkshire Pond
253
WESTON MOUNTAIN
4 LANES
Pontoosuc Lake
1404
OAK HILL
Dalton
1295
Windsor Reservoir
Center Pond
Onota Lake
PITTSFIELD
Chisville
254
DAY MTN
255
Ashmere Lake
NYC
Goodrich Pond
TULLY MTN
256
Hinsdale
143
PERU HILL
Peru
SOUTH MTN
Belmont Reservoir
Sackett Br
Tel
N
Massachusetts
APPALACHIAN TRAIL
SCALE:
1 1/2 0 1 2 3 MILES
DETAIL MAP REFERENCE 88 89
PRIVATE
FEDERAL
STATE
TRAIL

MAP NO. 25

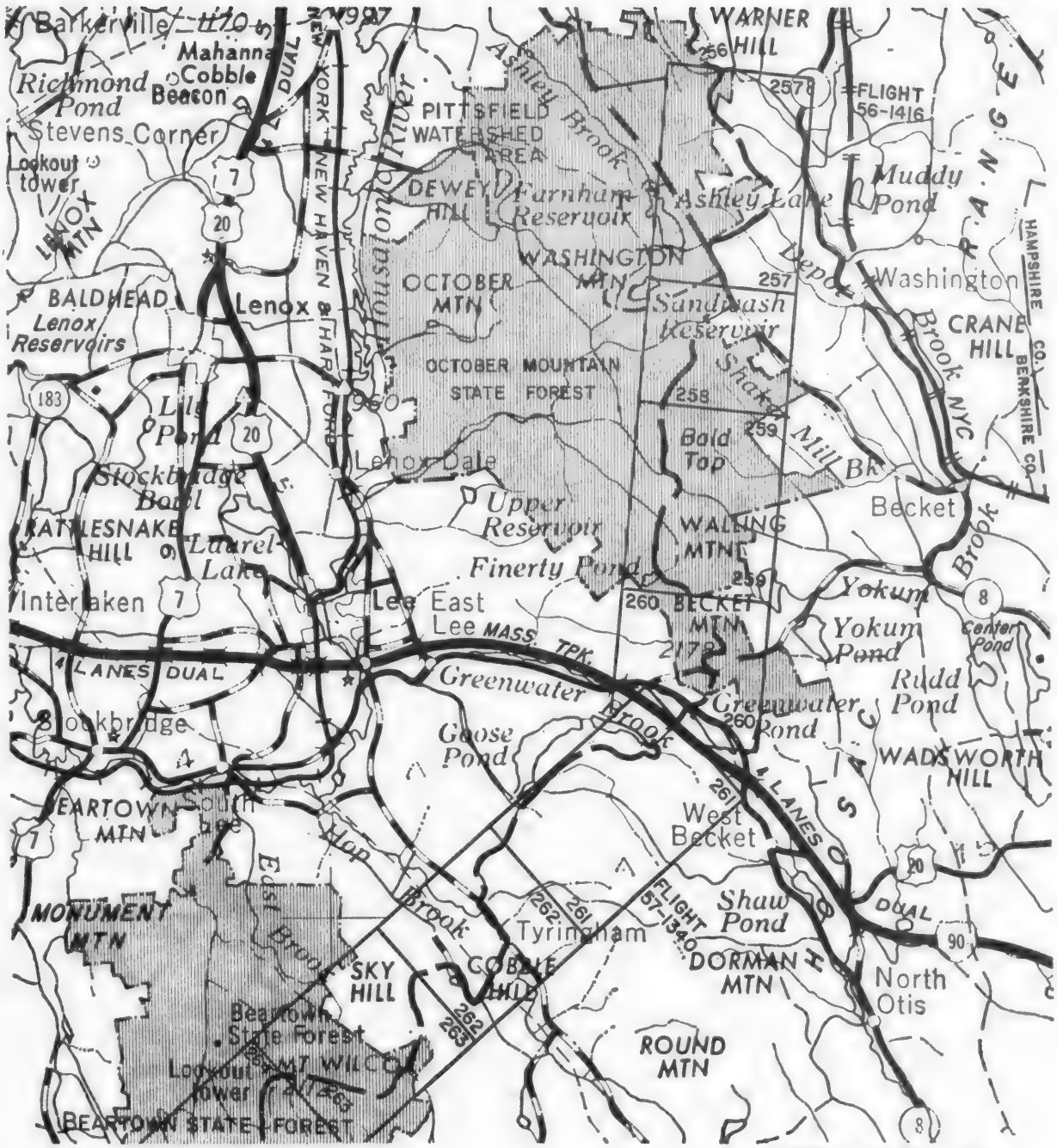
Barkerville
Mahanna Cobble Beacon
Richmond Pond
Stevens Corner
Lookout tower
LENOX MTN
BALDHEAD
Lenox Reservoirs
Lenox
NEW YORK NEW HAVEN & HARTFORD
Housatonic River
Ashley Brook
PITTSFIELD WATERSHED AREA
DEWEY HILL
Farnham Reservoir
WARNER HILL
FLIGHT 56-1416
Ashley Lake
Muddy Pond
WASHINGTON MTN
OCTOBER MTN
Sandwash Reservoir
OCTOBER MOUNTAIN STATE FOREST
Depot
Washington
CRANE HILL
HAMPSHIRE CO.
BERKSHIRE CO.
Shaker Mill Bk
Brook NYC
Bald Top
Lily Pond
Stockbridge Bowl
Lenox Dale
Upper Reservoir
WALLING MTN
Becket
RATTLESNAKE HILL
Laurel Lake
Finerty Pond
Interlaken
Lee
East Lee
MASS. TPK.
BECKET MTN
Yokum
Yokum Pond
Center Pond
Brook
4 LANES DUAL
Greenwater Brook
Greenwater Pond
Ruddd Pond
Stockbridge
Goose Pond
WADSWORTH HILL
BEARTOWN MTN
South Lee
West Becket
4 LANES
Hop Brook
East Brook
MONUMENT MTN
Shaw Pond
FLIGHT 57-1340
Tyringham
SKY HILL
COBBLE HILL
DORMAN MTN
North Otis
Beartown State Forest
Lookout tower
MT WILCOX
ROUND MTN
BEARTOWN STATE FOREST
N
Massachusetts
APPALACHIAN TRAIL
SCALE:
1 1/2 0 2 3 MILES
DETAIL MAP 88
REFERENCE.....89
PRIVATE.....
FEDERAL.....
STATE.....
TRAIL.....
MAP NO. 26

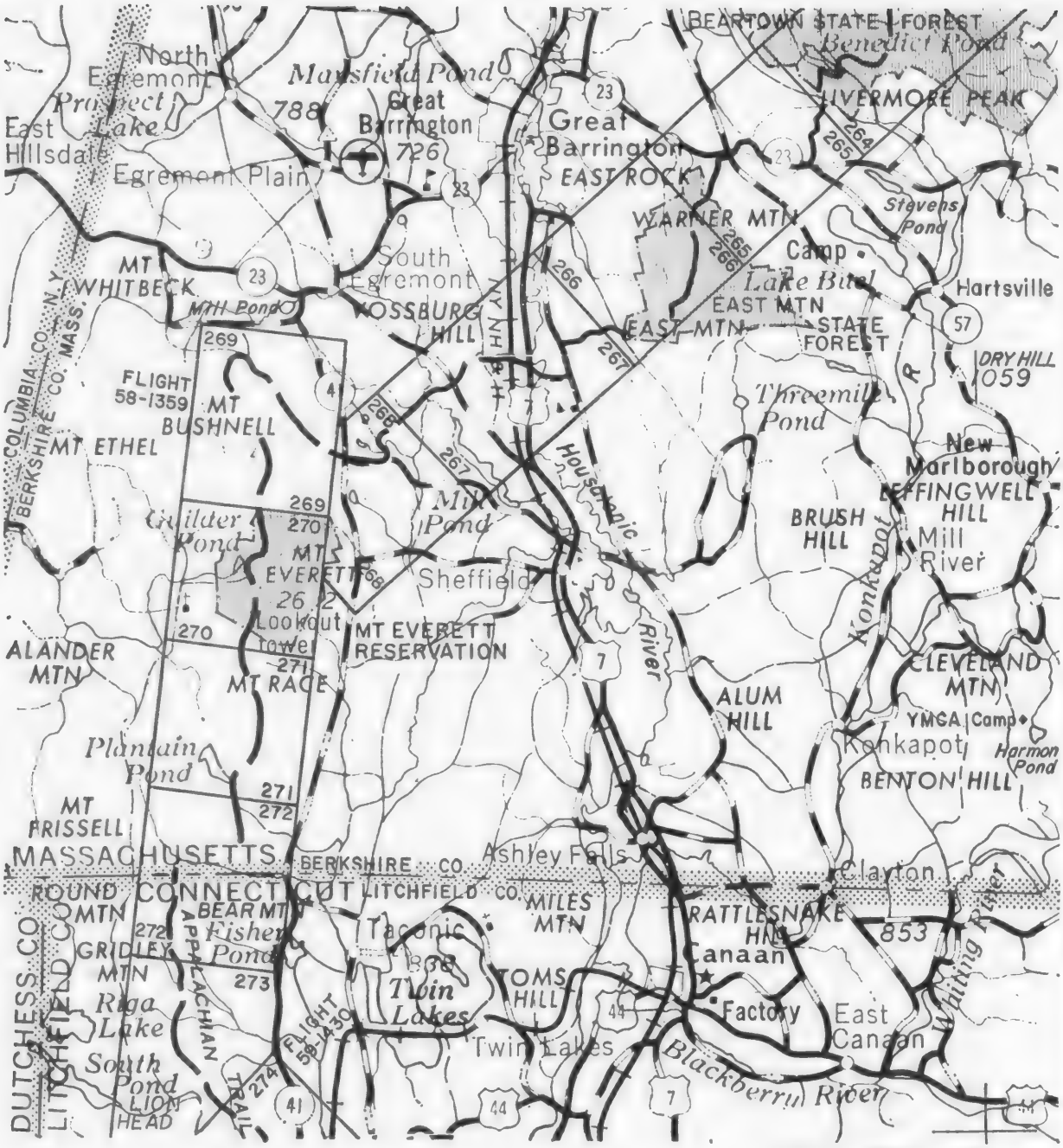
BEARTOWN STATE FOREST
Benedict Pond
North Egremont
Prospect Lake
East Hillsdale
Mansfield Pond
Great Barrington
726
788
Great Barrington
EAST ROCK
LIVERMORE PEAK
Egremont Plain
WARNER MTN
Stevens Pond
Camp
Lake Buel
Hartsville
South Egremont
MT WHITBECK
MTN Pond
KOSSBURG HILL
EAST MTN
STATE FOREST
DRY HILL
1059
FLIGHT 58-1359
MT BUSHNELL
MT ETHEL
Threemile Pond
New Marlborough
JEFFINGWELL HILL
BRUSH HILL
Mill River
Guilder Pond
MT EVERETT
2612
Lookout Tower
Sheffield
MT EVERETT RESERVATION
ALANDER MTN
MT RACE
Housatonic River
Konkapot R.
CLEVELAND MTN
ALUM HILL
YMCA Camp
Konkapot
Harmon Pond
BENTON HILL
Plantain Pond
MT FRISSELL
MASSACHUSETTS
BERKSHIRE CO.
Ashley Falls
Clayton
ROUND MTN
CONNECTICUT
LITCHFIELD CO.
MILES MTN
RATTLESNAKE HILL
853
BEAR MTN
Fisher Pond
Taconic
GRIDLEY MTN
Canaan
Twin Lakes
TOMS HILL
Factory
East Canaan
Riga Lake
South Pond
LION HEAD
FLIGHT 59-1430
APPALACHIAN TRAIL
Twin Lakes
Blackberry River
Whiting River
DUTCHESS CO.
LITCHFIELD CO.
COLUMBIA CO. N.Y.
BERKSHIRE CO. MASS.
N
Massachusetts - Connecticut
APPALACHIAN TRAIL
SCALE:
1 1/2 0 1 2 3 MILES
DETAIL MAP REFERENCE 88/89
PRIVATE
FEDERAL
STATE
TRAIL

MAP NO. 27

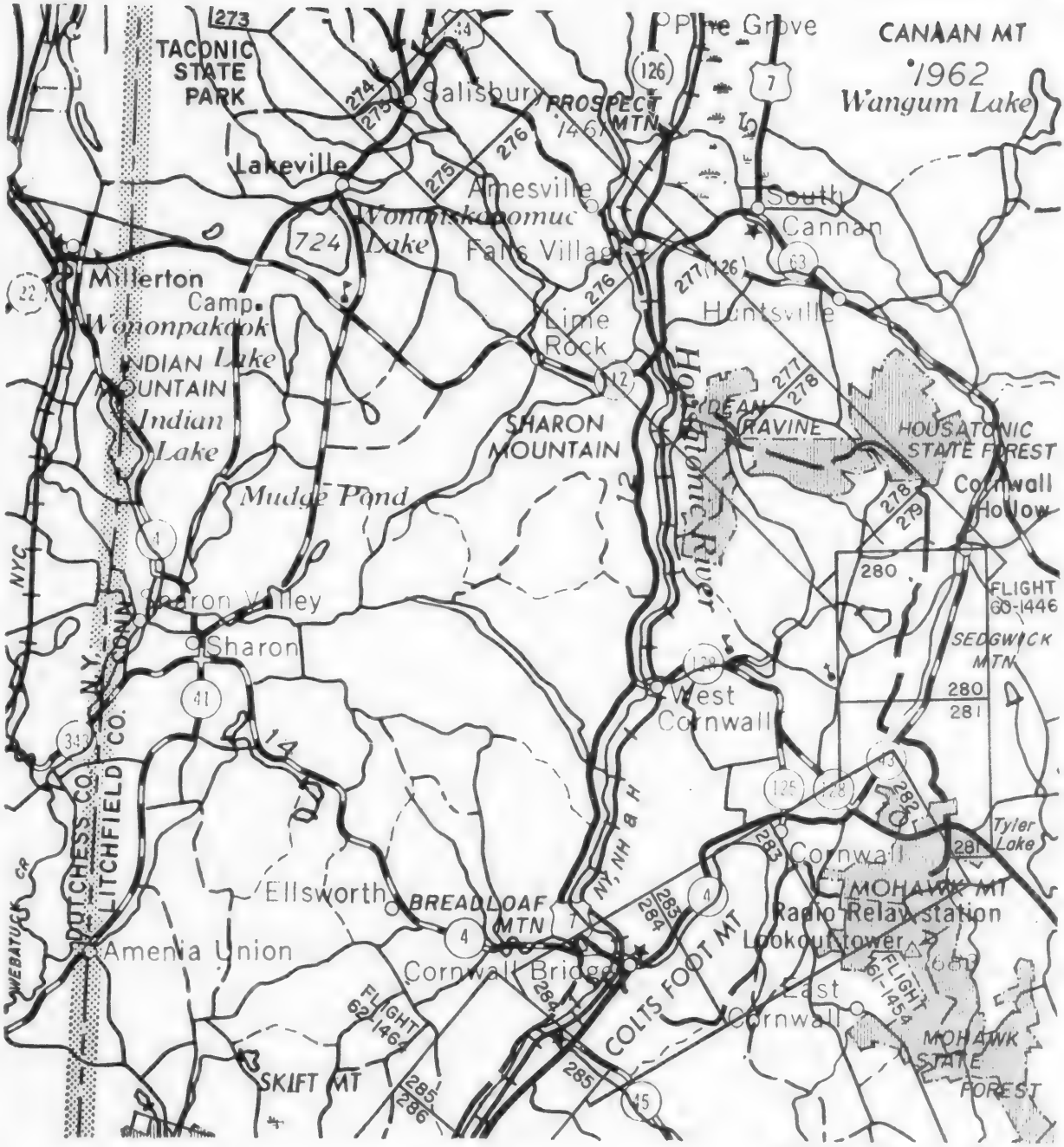

N

Connecticut
APPALACHIAN TRAIL

SCALE: 1 1/2 0 1 2 3 MILES

DETAIL MAP REFERENCE..... 88/89

PRIVATE.....

FEDERAL.....

STATE.....

TRAIL.....

MAP NO. 28

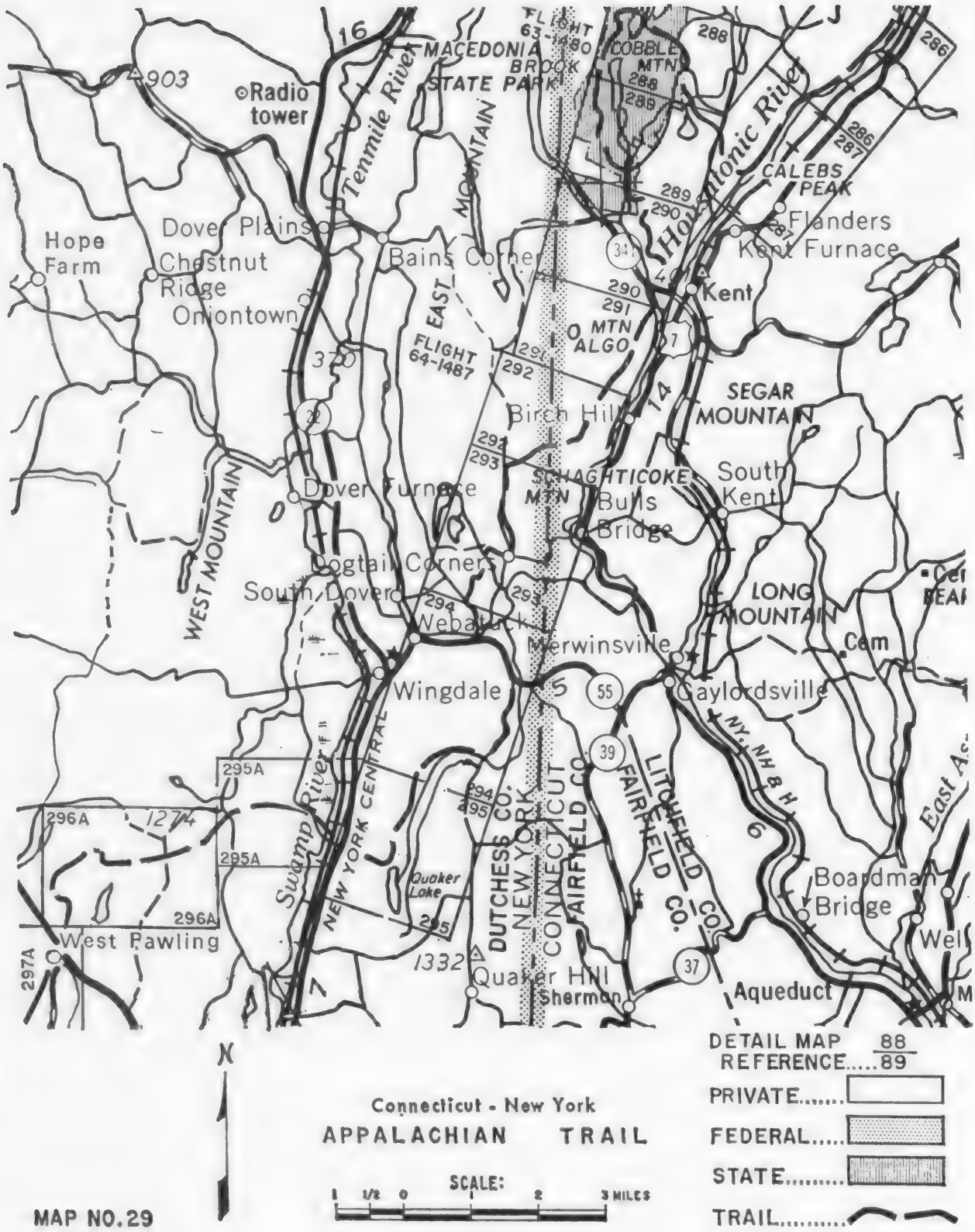
Radio tower
Tenmile River
MACEDONIA BROOK STATE PARK
FLIGHT 63-1480
COBBLE MTN
Housatonic River
CALEBS PEAK
Flanders
Kent Furnace
Kent
Hope Farm
Dover Plains
Chestnut Ridge
Oniontown
Bains Corner
EAST MOUNTAIN
FLIGHT 64-1487
MTN ALGO
Birch Hill
SEGAR MOUNTAIN
SCHAGHTICOKE MTN
South Kent
Bulls Bridge
Dover Furnace
WEST MOUNTAIN
Dogtail Corners
South Dover
Webatuck
Merwinsville
LONG MOUNTAIN
Cem
Wingdale
Gaylordsville
NY, NH & H
Swamp River
NEW YORK CENTRAL
DUTCHESS CO. NEW YORK
CONNECTICUT
FAIRFIELD CO.
LITCHFIELD CO.
Quaker Lake
Boardman Bridge
West Pawling
Quaker Hill
Sherman
Aqueduct
East Ac
295A
296A
297A
1274
1332
DETAIL MAP 88
REFERENCE 89
PRIVATE
FEDERAL
STATE
TRAIL
N
Connecticut - New York
APPALACHIAN TRAIL
SCALE:
1 1/2 0 1 2 3 MILES
MAP NO. 29

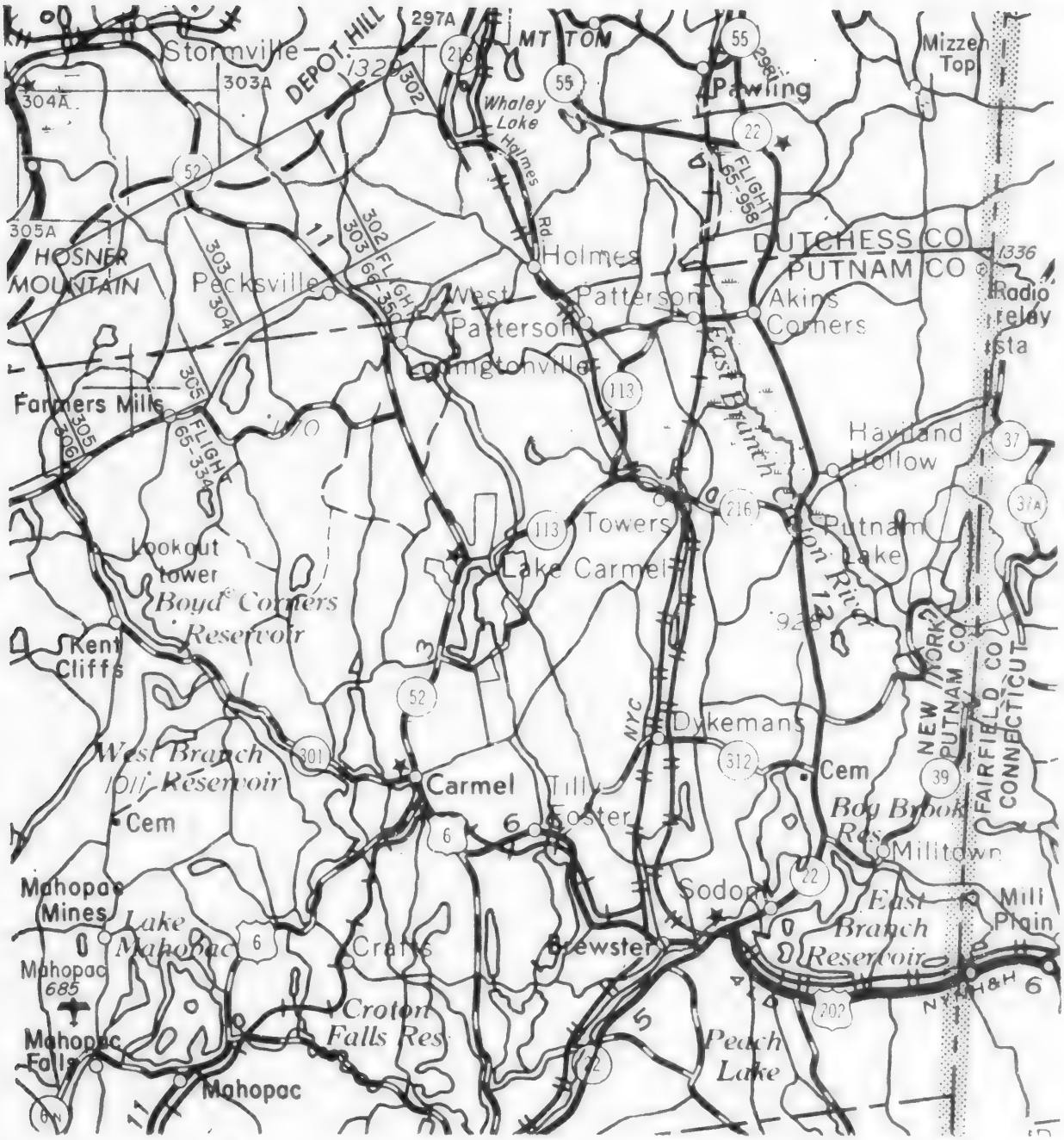

N

New York
APPALACHIAN TRAIL

SCALE:
1 1/2 0 1 2 3 MILES

MAP NO. 30

DETAIL MAP 88
REFERENCE..... 89

PRIVATE.....
FEDERAL.....
STATE.....
TRAIL.....

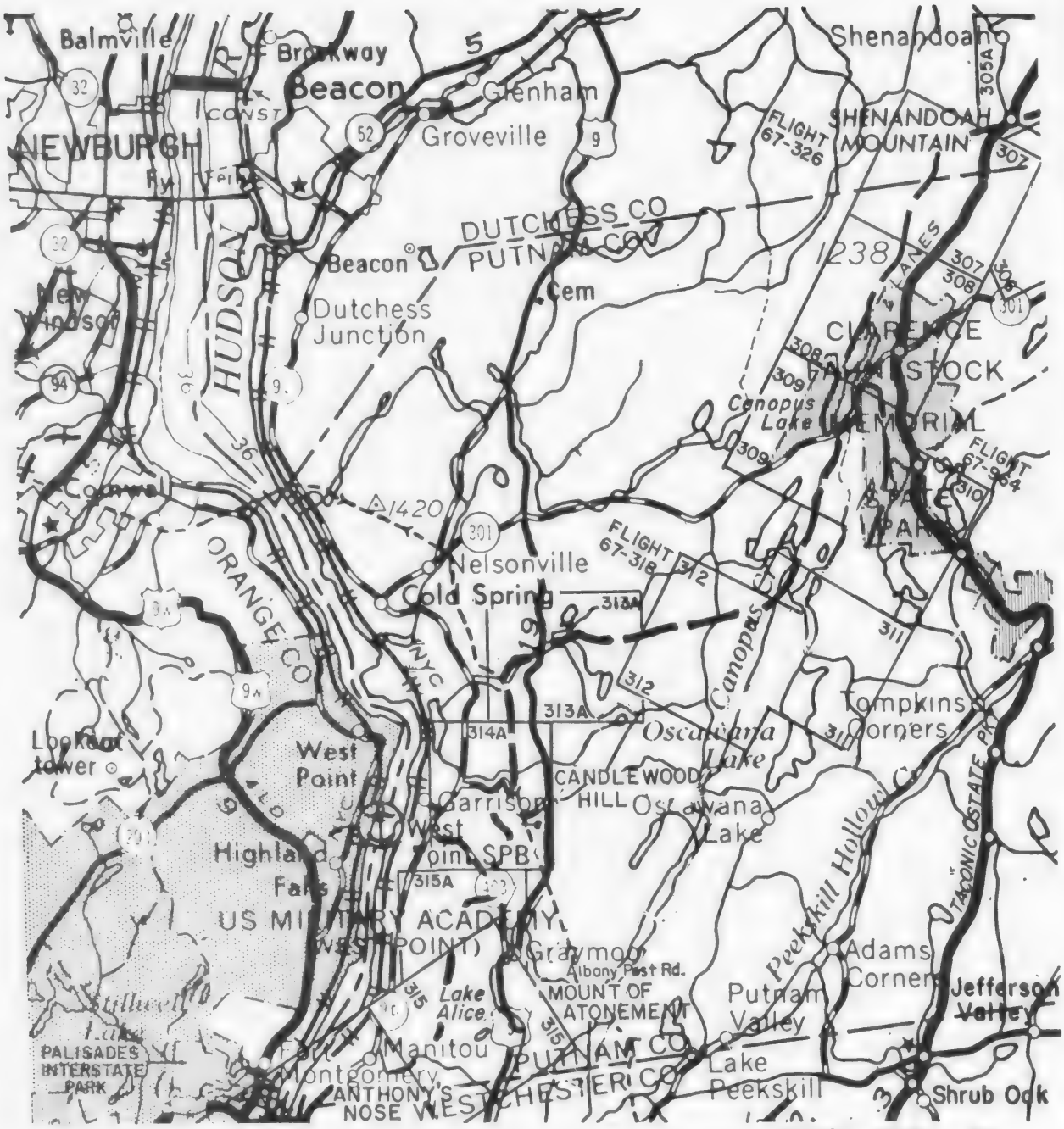
Balmville
Beacon
Glenham
Groveville
NEWBURGH
Shenandoah
SHENANDOAH MOUNTAIN
FLIGHT 67-326
DUTCHESS CO
PUTNAM CO
Beacon
Cem
Dutchess Junction
HUDSON
Cornwall
ORANGE CO
Nelsonville
Cold Spring
FLIGHT 67-318
Canopus Lake
CLARENCE FAHNESTOCK MEMORIAL STATE PARK
FLIGHT 67-364
Tompkins Corners
Oscawana Lake
CANDLEWOOD HILL
Lookout tower
West Point
Garrison
West Point SPB
Highland Falls
US MILITARY ACADEMY (WEST POINT)
Graymoor
Albany Post Rd.
MOUNT OF ATONEMENT
Lake Alice
Stillwell Lake
PALISADES INTERSTATE PARK
Manitou
Montgomery
ANTHONY'S NOSE
PUTNAM CO
WESTCHESTER CO
Putnam Valley
Lake Peekskill
Peekskill Hollow
Adams Corners
Jefferson Valley
TACONIC STATE PKY
Shrub Oak
N
New York
APPALACHIAN TRAIL
SCALE:
1 1/2 0 2 3 MILES
DETAIL MAP REFERENCE 88/89
PRIVATE
FEDERAL
STATE
TRAIL

MAP NO. 31

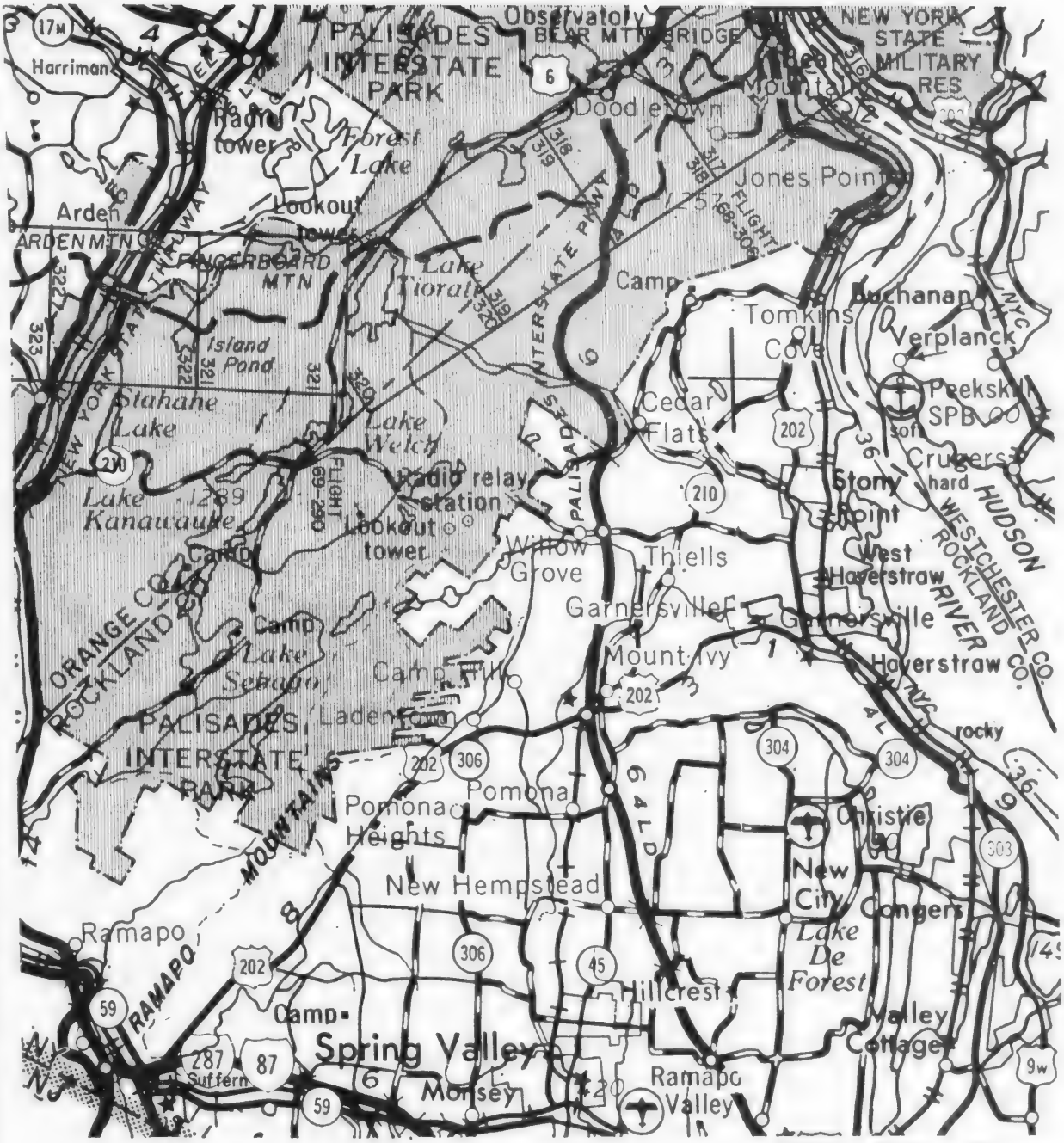
PALISADES INTERSTATE PARK
Observatory
BEAR MTN BRIDGE
NEW YORK STATE MILITARY RES
Harriman
Radio tower
Forest Lake
Doodletown
Jones Point
Arden
Lookout tower
ARDEN MTN
DANGERBOARD MTN
Lake Tiorati
Camp
Buchanan
Tomkins Cove
Verplanck
Island Pond
Stahahe Lake
Lake Welch
Cedar Flats
Peekskill
Crugers
Lake Kanawauke
Radio relay station
Lookout tower
Stony Point
West Haverstraw
Willow Grove
Thiells
Garnersville
Haverstraw
Mount Ivy
Camp Lake Sebago
Camp Hill
Ladentown
ORANGE CO
ROCKLAND
PALISADES INTERSTATE PARK
Pomona
Pomona Heights
New Hempstead
Christie
New City
Congers
Lake De Forest
Ramapo
Hillcrest
Camp
Spring Valley
Valley Cottage
Suffern
Monsey
Ramapo Valley
WESTCHESTER CO.
ROCKLAND CO.
HUDSON RIVER
RAMAPO MOUNTAINS
N
New York
APPALACHIAN TRAIL
SCALE:
1 1/2 0 2 3 MILES
DETAIL MAP 88
REFERENCE.....89
PRIVATE.....
FEDERAL.....
STATE.....
TRAIL.....

MAP NO.32

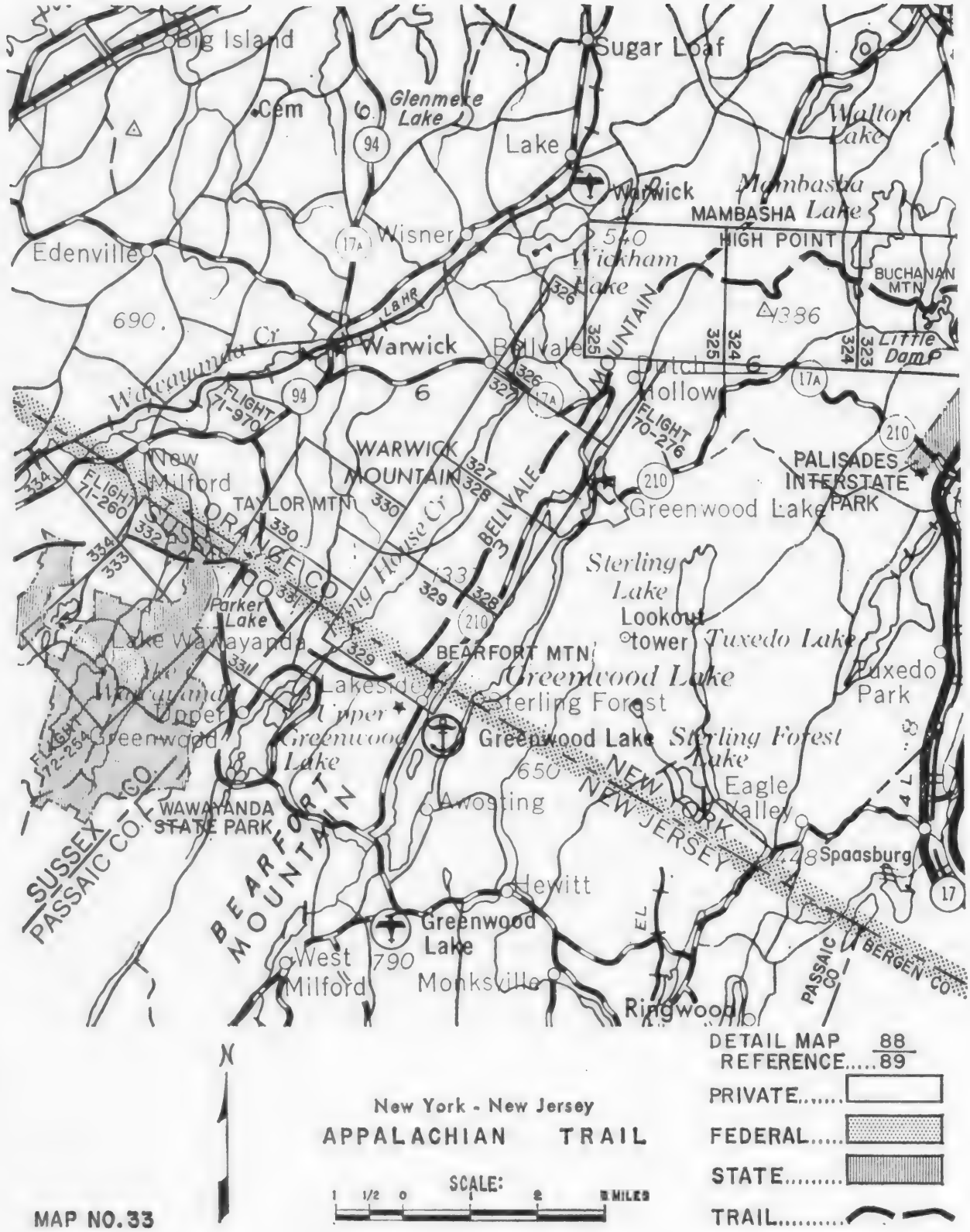
Big Island
Sugar Loaf
Cem
Glenmere Lake
Lake
Walton Lake
Warwick
Mombasha Lake
MAMBASHA
HIGH POINT
Wisner
Edenville
Wickham Lake
BUCHANAN MTN
Little Dam
Warwick
Bellvale
Dutch Hollow
Wawayanda Cr
FLIGHT 71-970
WARWICK MOUNTAIN
FLIGHT 70-276
PALISADES INTERSTATE PARK
New Milford
FLIGHT 71-260
TAYLOR MTN
Greenwood Lake
SUSSEX CO
ORANGE CO
Sterling Lake
Parker Lake
Lookout tower
Tuxedo Lake
Lake Wawayanda
BEARFORT MTN
Greenwood Lake
Tuxedo Park
Upper Greenwood Lake
Sterling Forest
Greenwood Lake
Sterling Forest Lake
FLIGHT 72-264
Eagle Valley
WAWAYANDA STATE PARK
Awosting
NEW YORK
NEW JERSEY
Spaasburg
SUSSEX CO
PASSAIC CO
BEARFORT MOUNTAIN
Hewitt
Greenwood Lake
West Milford
Monksville
Ringwood
PASSAIC CO
BERGEN CO
N
New York - New Jersey
APPALACHIAN TRAIL
SCALE:
1 1/2 0 1 2 3 MILES
DETAIL MAP REFERENCE 88 89
PRIVATE
FEDERAL
STATE
TRAIL

MAP NO. 33

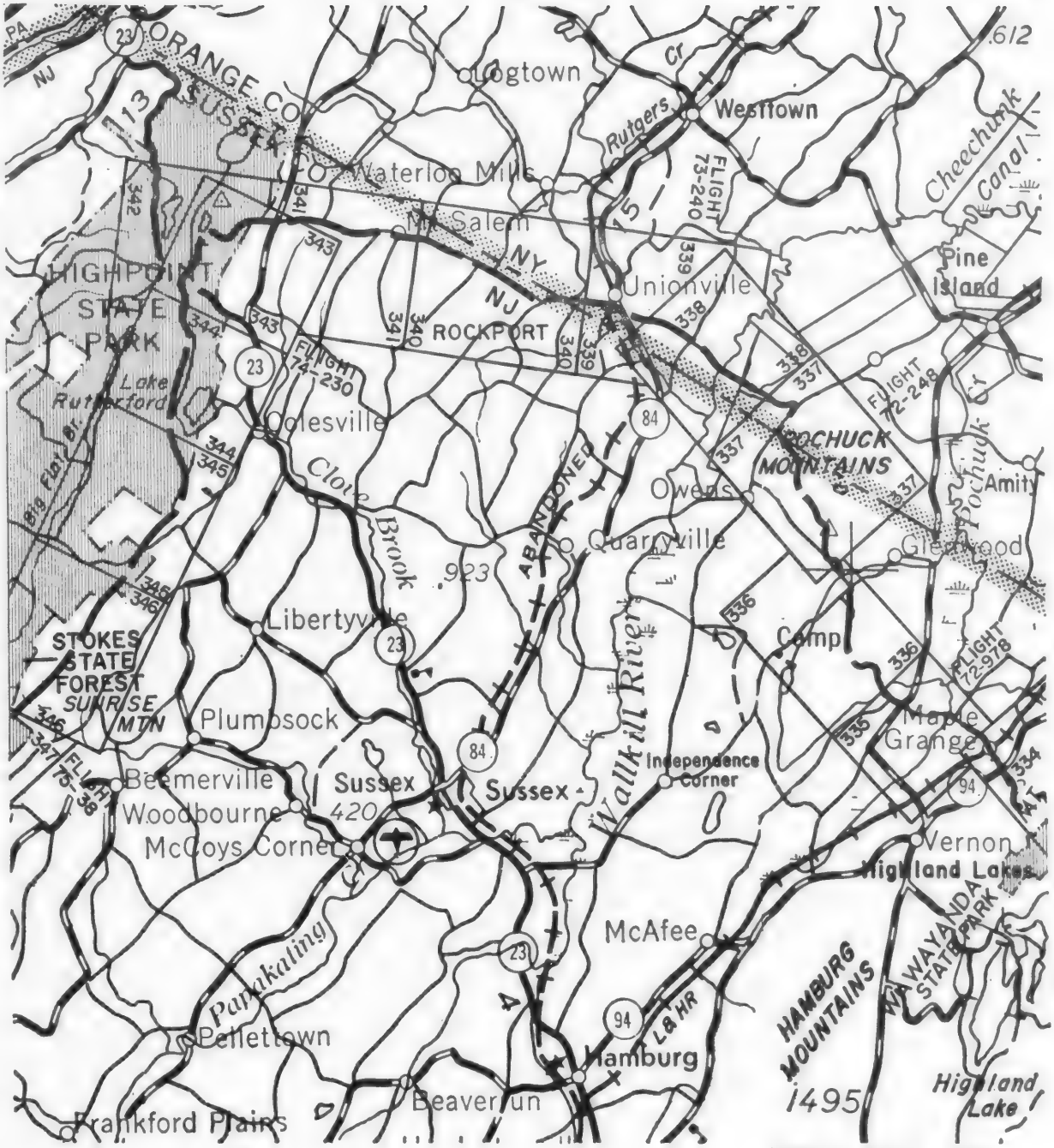
ORANGE CO
SUSSEX CO
NJ
NY
Clogtown
Westtown
Rutgers Cr
Waterloo Mills
Mt Salem
Unionville
Cheechunk Canal
Pine Island
HIGHPOINT STATE PARK
Lake Rutherford
Big Flat Br
ROCKPORT
FLIGHT 73-240
FLIGHT 74-230
FLIGHT 72-248
Colesville
Clove Brook
ABANDONED
POCHUCK MOUNTAINS
Pochuck Cr
Amity
Owens
Quarryville
Glenwood
Libertyville
Wallkill River
Camp
FLIGHT 72-978
STOKES STATE FOREST
SUNRISE MTN
Plumosock
Maple Grange
Beemerville
Sussex
Independence Corner
Woodbourne
McCoys Corner
Vernon
Highland Lakes
McAfee
Parkalong
HAMBURG MOUNTAINS
WAWAYANDA STATE PARK
Pellettown
Hamburg
L & HR
Beaverrun
Frankford Plains
Highland Lake
DETAIL MAP REFERENCE 88 89
PRIVATE
FEDERAL
STATE
TRAIL
New York - New Jersey
APPALACHIAN TRAIL
SCALE:
MILES
MAP NO. 34

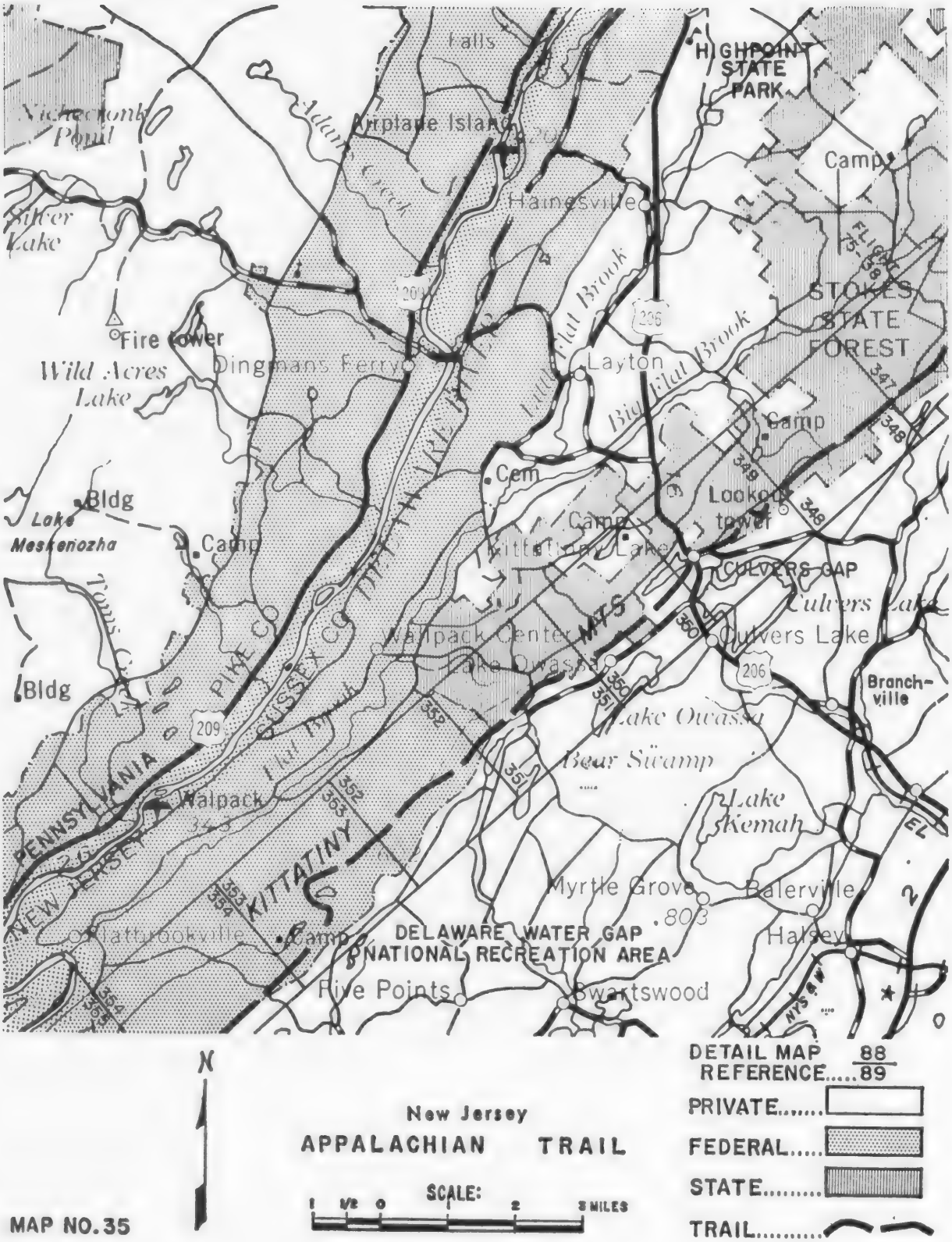
HIGHPOINT STATE PARK
Falls
Victoriaville Pond
Airplane Island
Adam Creek
Hainesville
Silver Lake
Fire tower
Wild Acres Lake
Dingmans Ferry
Little Flat Brook
Big Flat Brook
Layton
STOKES STATE FOREST
Camp
Cem
Bldg
Lake Meskenozha
Lookout tower
Kittatinny Lake
CULVERS GAP
Culvers Lake
Walpack Center
Lake Owassa
Branchville
Bear Swamp
Lake Skemah
Tom's Creek
PIKE CO
SUSSEX CO
KITTATINNY MTS
PENNSYLVANIA
NEW JERSEY
Walpack
Flat Brook
Myrtle Grove
Balerville
Halsey
Flatbrookville
DELAWARE WATER GAP NATIONAL RECREATION AREA
Five Points
Swartswood
N
New Jersey
APPALACHIAN TRAIL
SCALE:
1 1/2 0 2 3 MILES
DETAIL MAP REFERENCE 88/89
PRIVATE
FEDERAL
STATE
TRAIL

MAP NO. 35

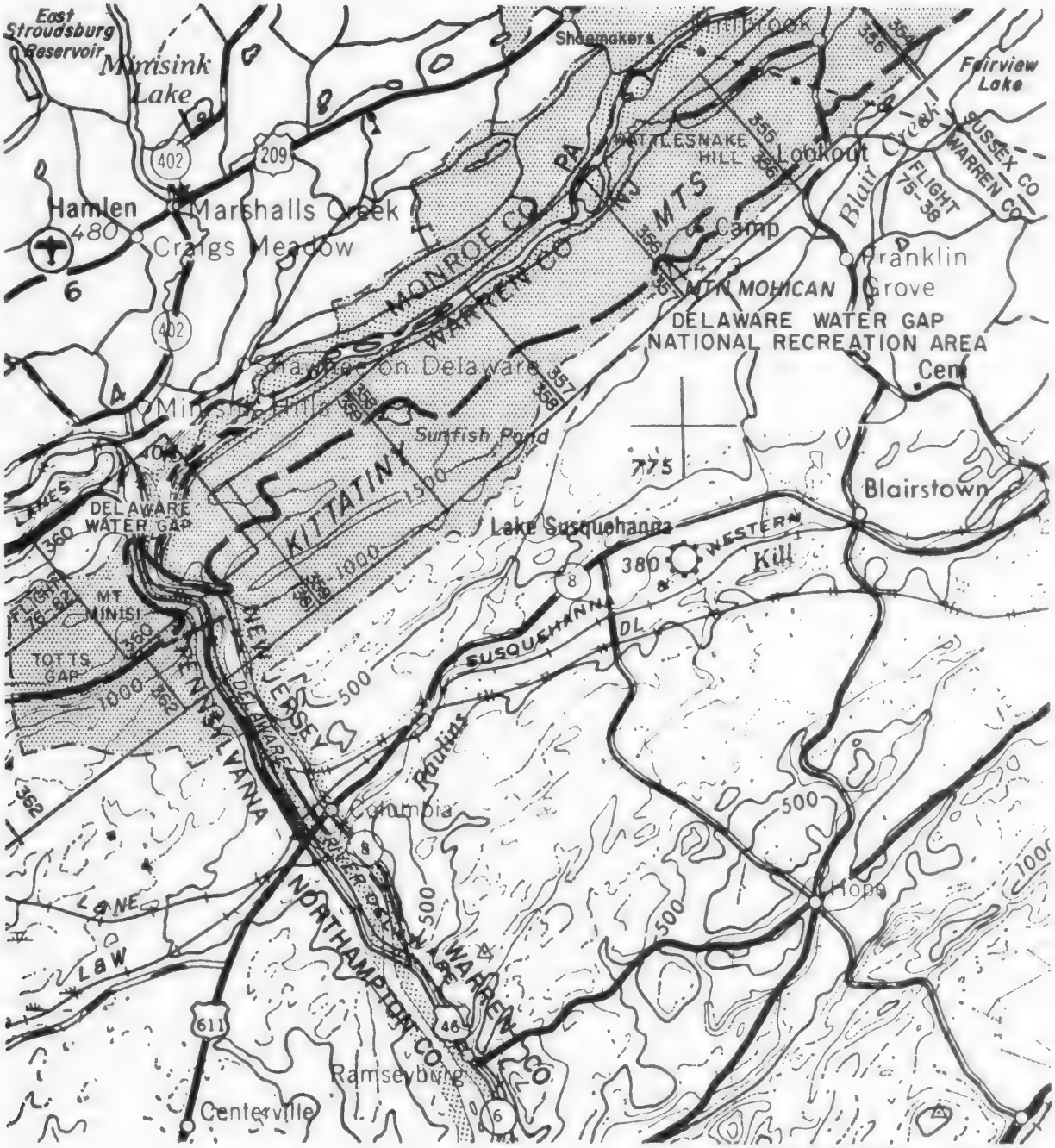

N

New Jersey - Pennsylvania

APPALACHIAN TRAIL

SCALE: 1 1/2 0 2 3 MILES

DETAIL MAP 88
REFERENCE.....89

PRIVATE.....
FEDERAL.....
STATE.....
TRAIL.....

MAP NO. 36

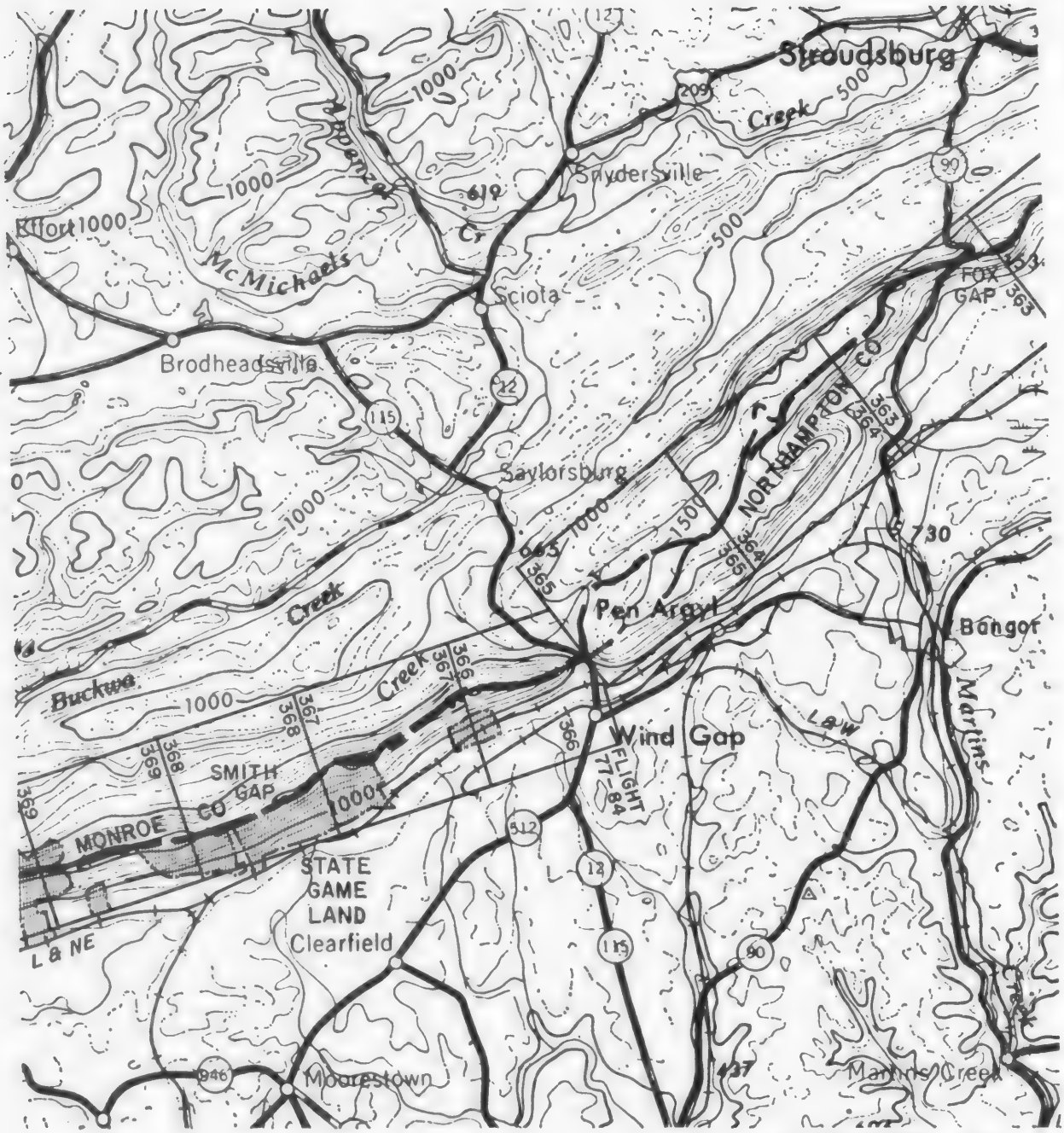

N

Pennsylvania
APPALACHIAN TRAIL

SCALE:
1 1/2 0 1 2 3 MILES

MAP NO. 37

DETAIL MAP 88
REFERENCE.....89

PRIVATE.....
FEDERAL.....
STATE.....
TRAIL.....

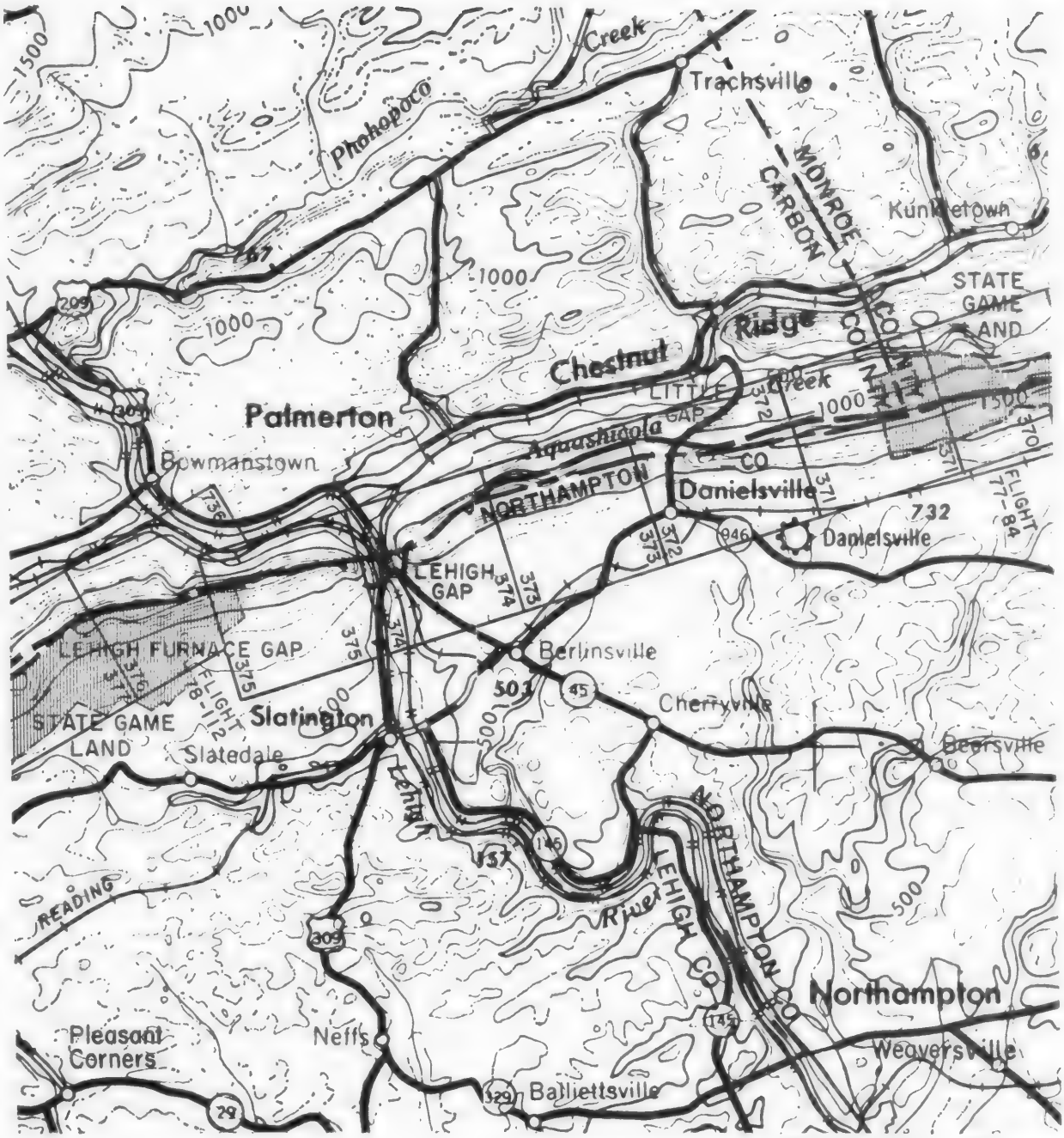

N

Pennsylvania

APPALACHIAN TRAIL

SCALE:

1 1/2 0 1 2 3 MILES

MAP NO. 38

DETAIL MAP REFERENCE 88/89

PRIVATE

FEDERAL

STATE

TRAIL

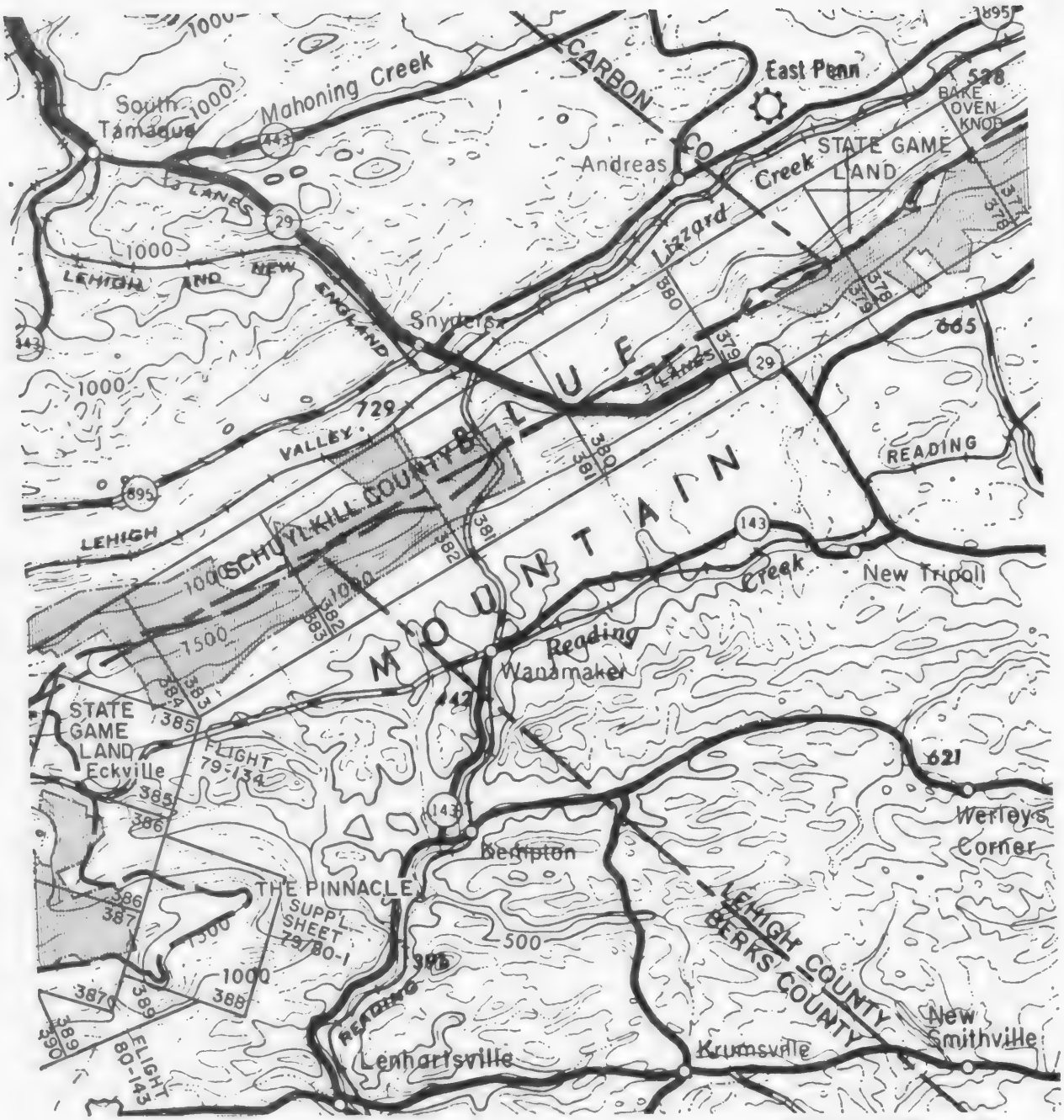

N

Pennsylvania

APPALACHIAN TRAIL

SCALE: 1 1/2 0 1 2 3 MILES

MAP NO. 39

DETAIL MAP 88
REFERENCE.....89

PRIVATE.....

FEDERAL.....

STATE.....

TRAIL.....

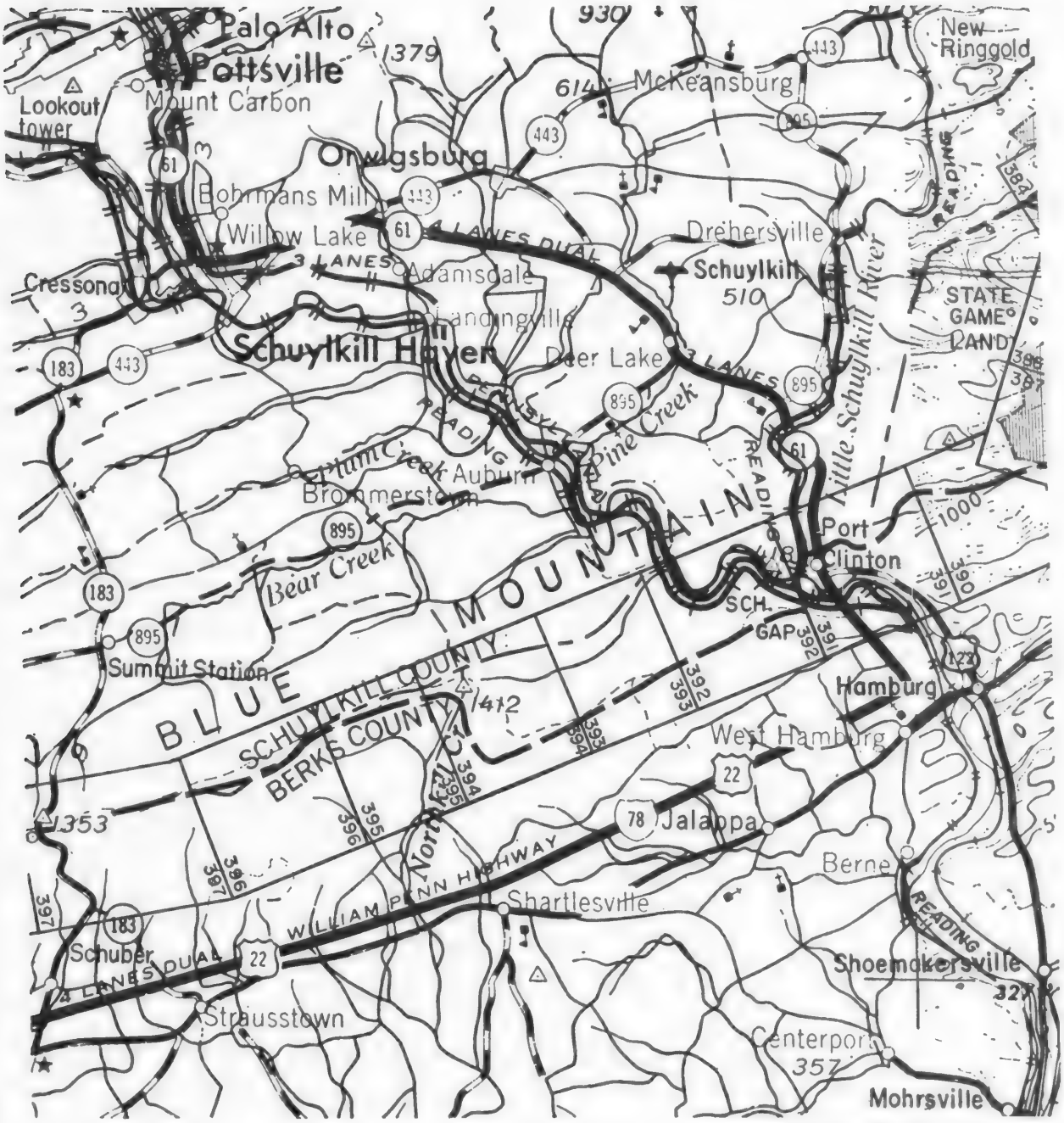

N

Pennsylvania
APPALACHIAN TRAIL

SCALE:
1 1/2 0 1 2 3 MILES

DETAIL MAP REFERENCE 88/89

PRIVATE.....
FEDERAL.....
STATE.....
TRAIL.....

MAP NO. 40

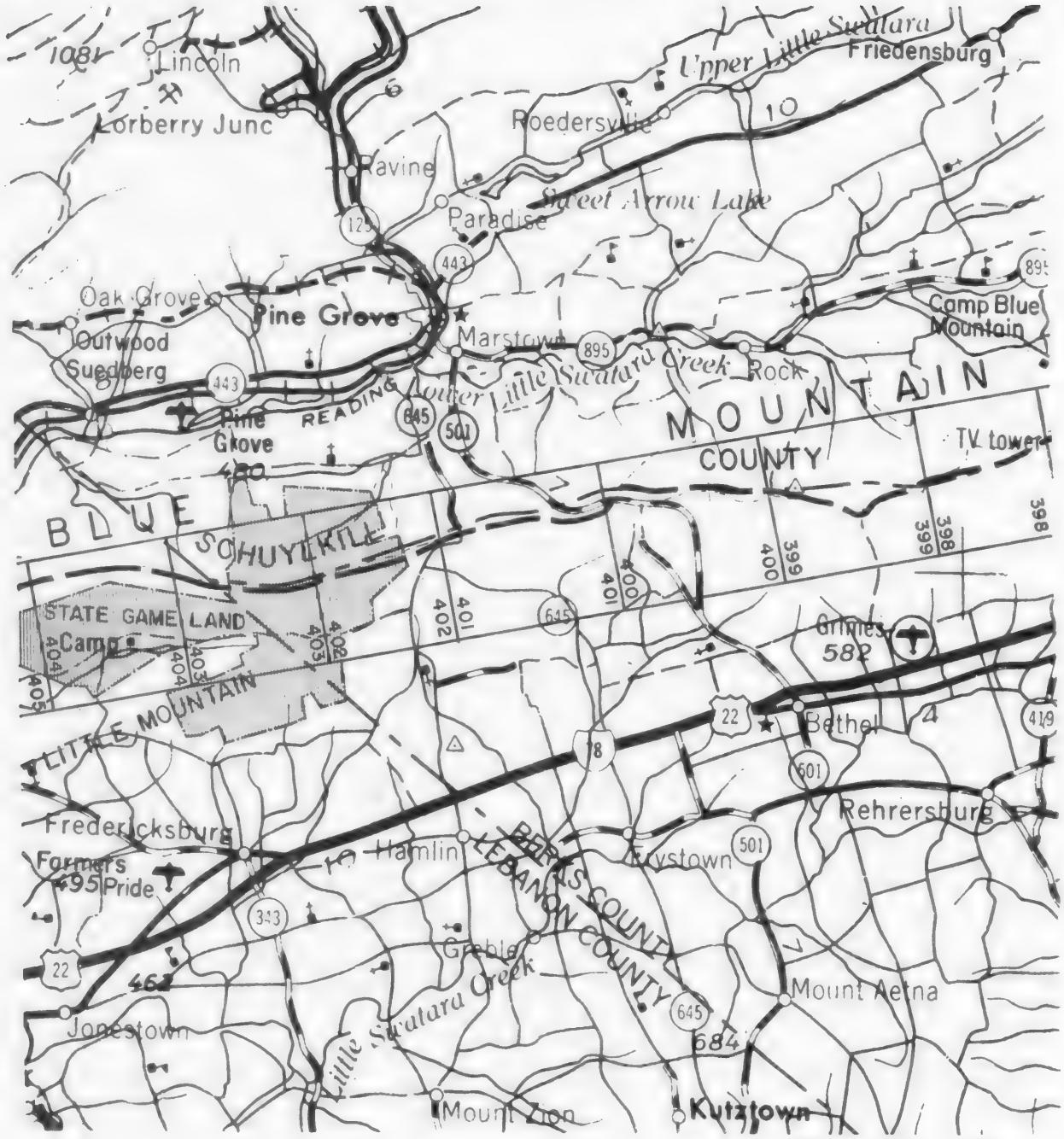

N

Pennsylvania

APPALACHIAN TRAIL

SCALE

1 1/2 0 2 3 MILES

DETAIL MAP 88
REFERENCE.....89

PRIVATE...

FEDERAL...

STATE...

TRAIL.....

MAP NO. 41

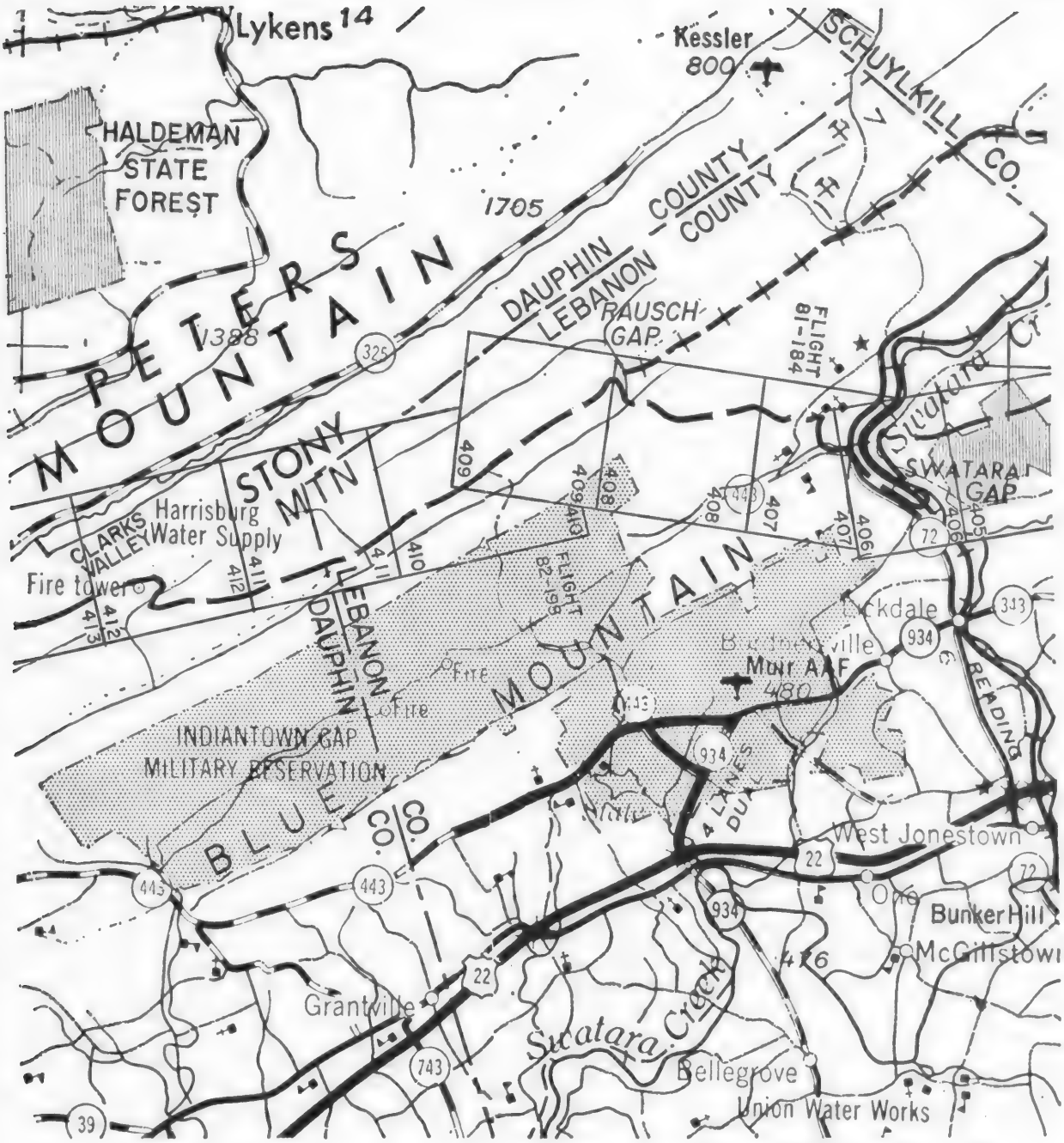

MAP NO. 42

N

Pennsylvania
APPALACHIAN TRAIL

SCALE:
1 1/2 0 1 2 3 MILES

DETAIL MAP 88
REFERENCE.....89

PRIVATE.....
FEDERAL.....
STATE.....
TRAIL.....

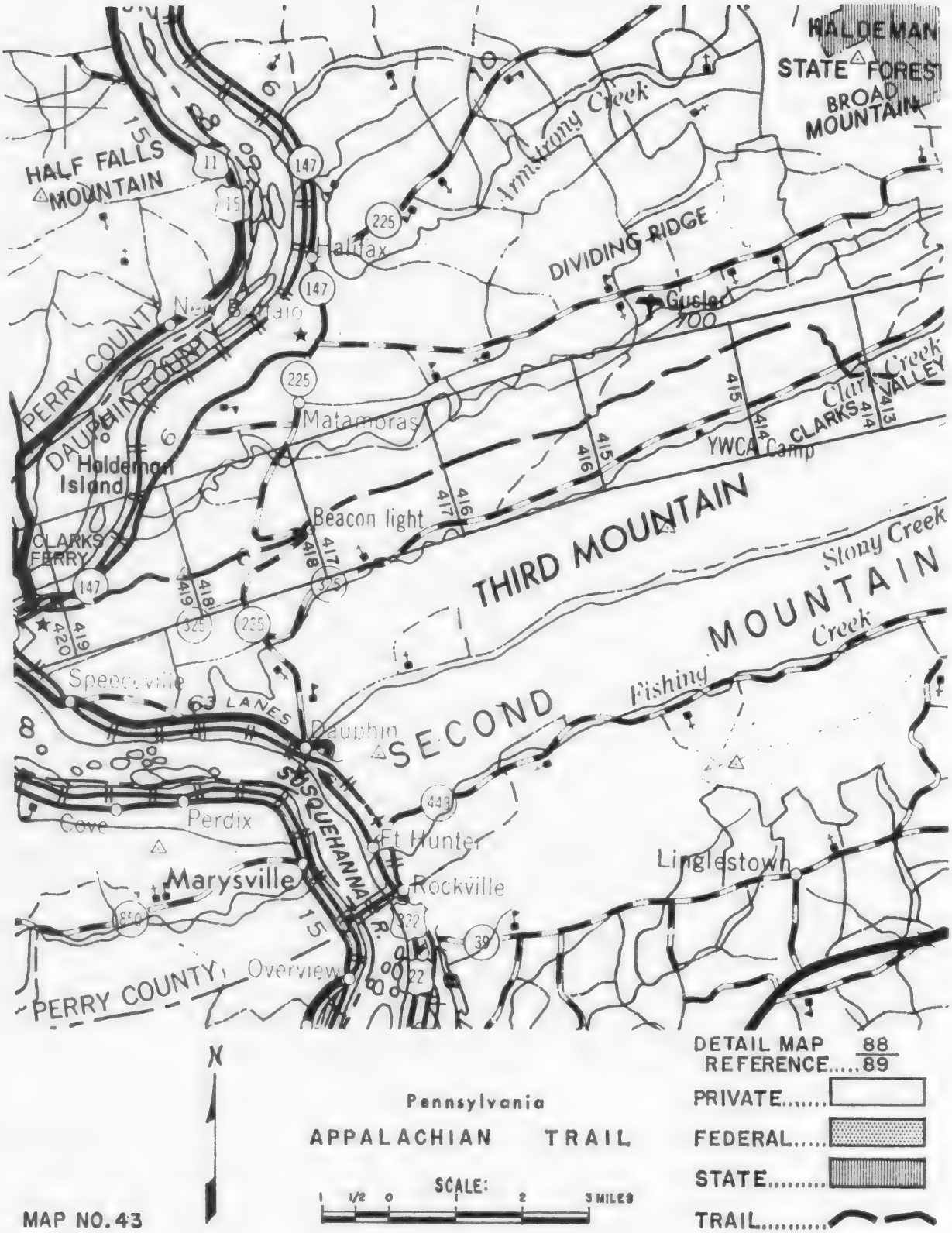
HALDEMAN STATE FOREST
BROAD MOUNTAIN
HALF FALLS MOUNTAIN
Armstrong Creek
DIVIDING RIDGE
Halifax
New Buffalo
Gusler
PERRY COUNTY
DAUPHIN COUNTY
Matamoras
Haldeman Island
Beacon light
CLARKS FERRY
THIRD MOUNTAIN
Stony Creek
MOUNTAIN
Clark Creek
CLARKS VALLEY
YWCA Camp
Speecville
63 LANES
Dauphin
SECOND
Fishing Creek
SUSQUEHANNA R.
Cove
Perdix
Ft Hunter
Linglestown
Marysville
Rockville
Overview
PERRY COUNTY
N
Pennsylvania
APPALACHIAN TRAIL
SCALE:
1 1/2 0 1 2 3 MILES
DETAIL MAP REFERENCE 88/89
PRIVATE
FEDERAL
STATE
TRAIL
MAP NO. 43

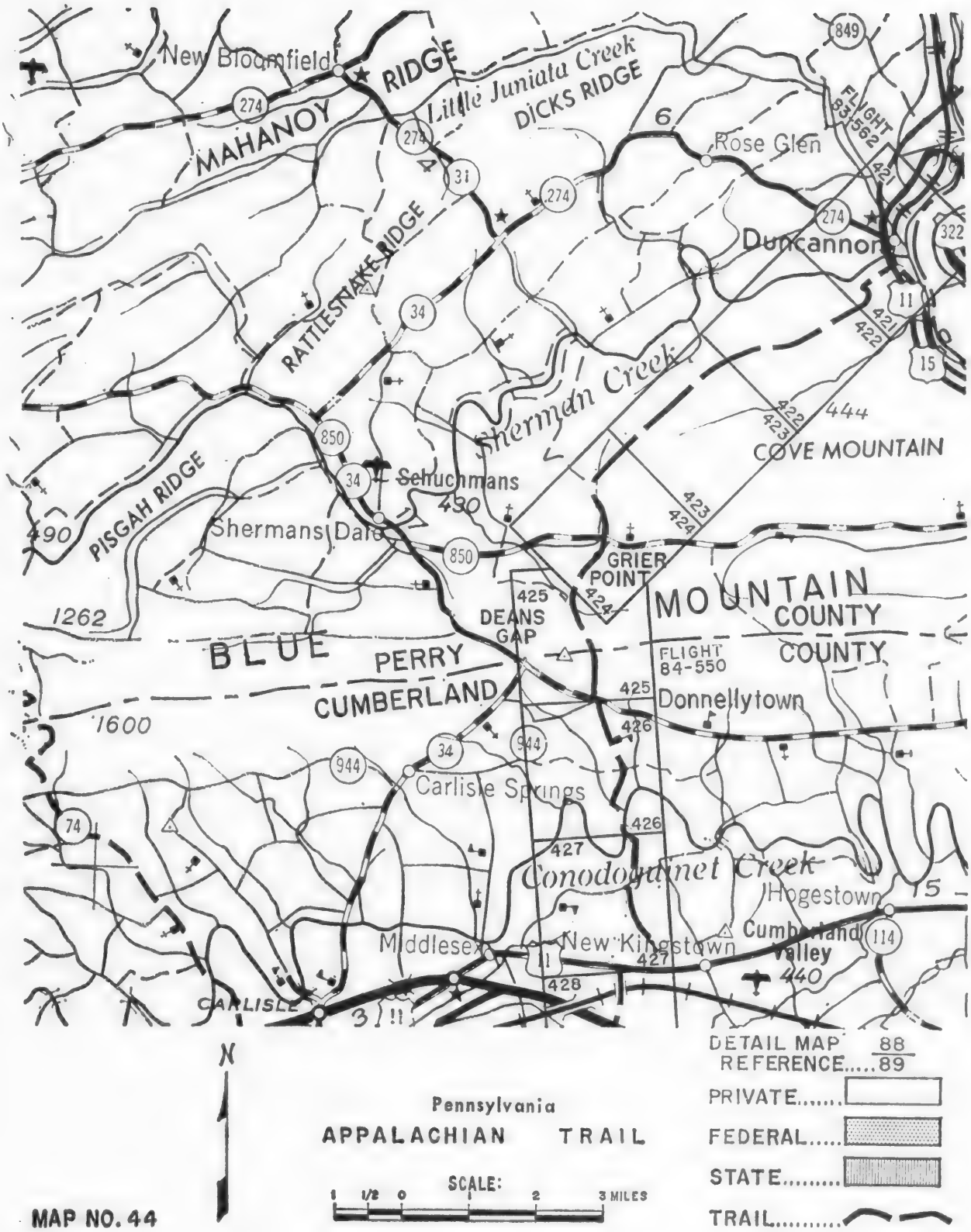
New Bloomfield
MAHANOY RIDGE
Little Juniata Creek
DICKS RIDGE
Rose Glen
FLIGHT 83-562
Duncannon
RATTLESNAKE RIDGE
Sherman Creek
COVE MOUNTAIN
PISGAH RIDGE
Schuchmans
Shermans Dale
GRIER POINT
DEANS GAP
BLUE MOUNTAIN
PERRY COUNTY
CUMBERLAND COUNTY
FLIGHT 84-550
Donnellytown
Carlisle Springs
Conodoguinet Creek
Hogestown
Middlesex
New Kingstown
Cumberland Valley
CARLISLE
N
Pennsylvania
APPALACHIAN TRAIL
SCALE:
1 1/2 0 1 2 3 MILES
DETAIL MAP REFERENCE 88 89
PRIVATE
FEDERAL
STATE
TRAIL

MAP NO. 44

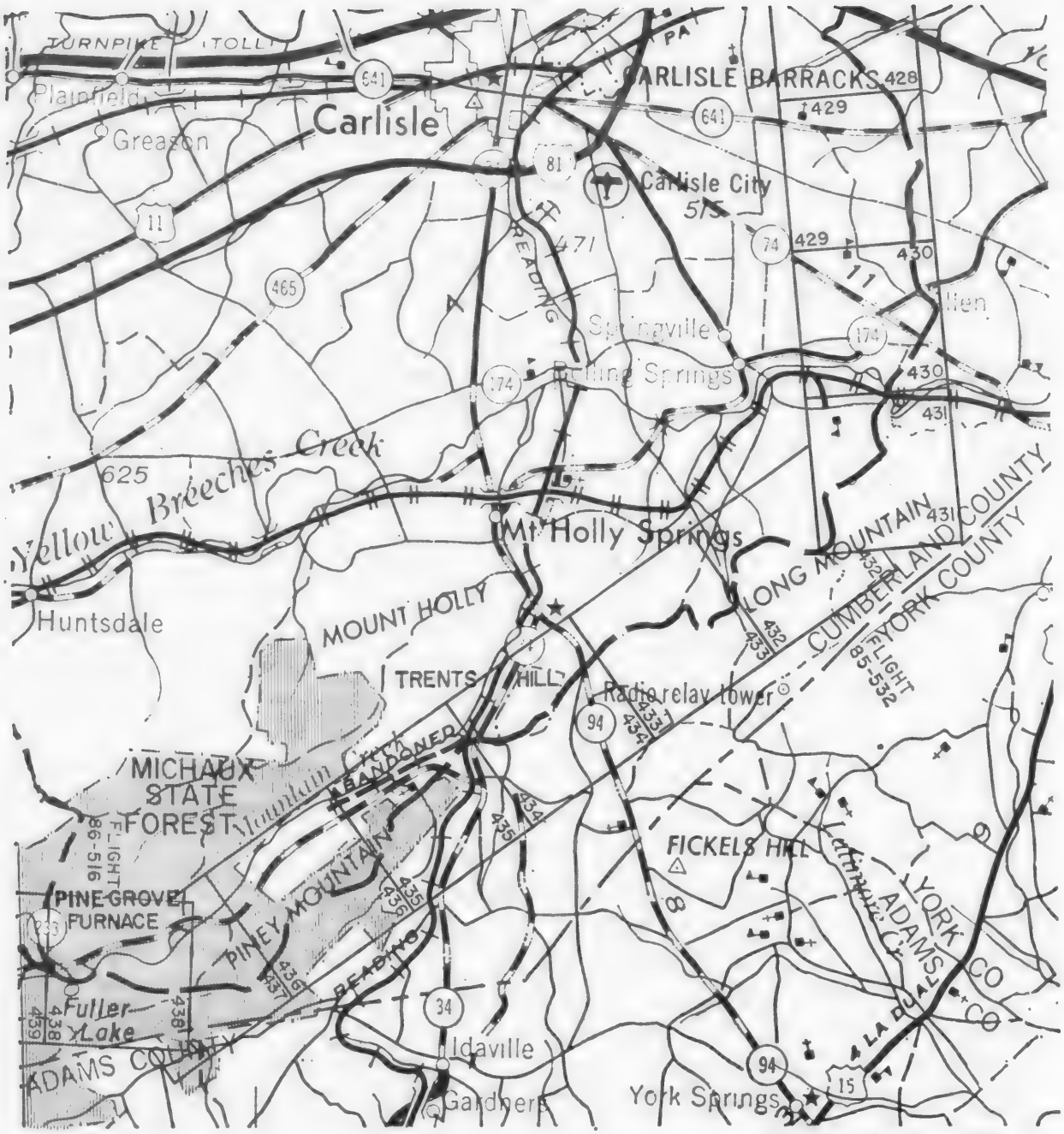
TURNPIKE
TOLL
Plainfield
Greason
Carlisle
CARLISLE BARRACKS
Carlisle City
Springville
Boiling Springs
Yellow Breeches Creek
Mt Holly Springs
Huntsdale
MOUNT HOLLY
TRENTS HILL
Radio relay tower
LONG MOUNTAIN
CUMBERLAND COUNTY
YORK COUNTY
FLIGHT 85-532
MICHAUX STATE FOREST
Mountain Creek
ABANDONED
PINEY MOUNTAIN
FLIGHT 86-516
PINE GROVE FURNACE
Fuller Lake
ADAMS COUNTY
READING
FICKELS HILL
Little Conococheague Creek
ADAMS CO
YORK CO
LA DUAL
Idaville
Gardners
York Springs
DETAIL MAP REFERENCE 88 89
PRIVATE
FEDERAL
STATE
TRAIL
N
Pennsylvania
APPALACHIAN TRAIL
SCALE:
1 1/2 0 1 2 3 MILES
MAP NO. 45

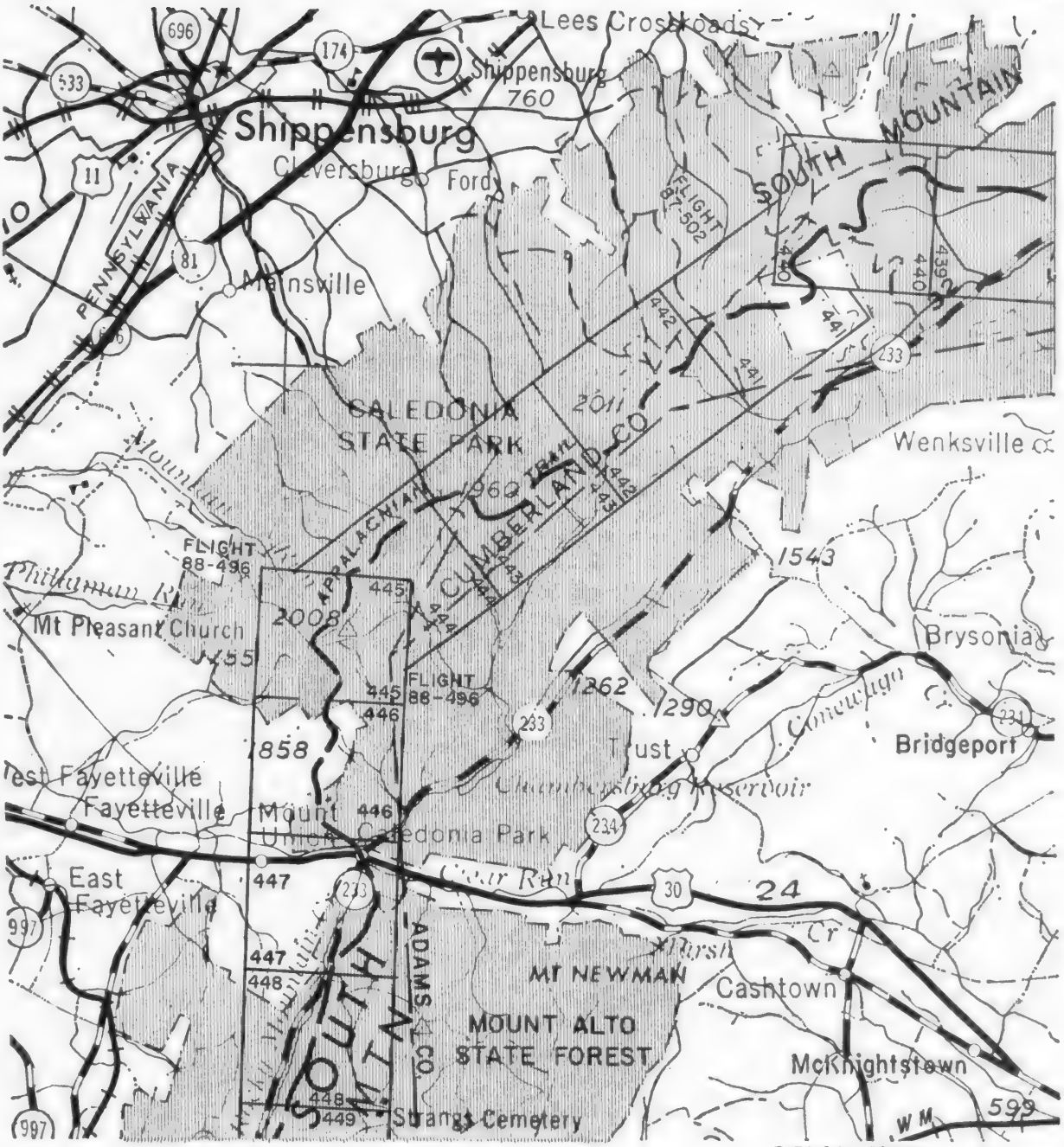
Lees Crossroads
Shippensburg
760
Shippensburg
Cleversburg
Ford
Mainsville
PENNSYLVANIA
SOUTH MOUNTAIN
FLIGHT 87-502
CALEDONIA STATE PARK
2011
1962
APPALACHIAN TRAIL
CUMBERLAND CO
Wenksville
FLIGHT 88-496
1543
Mt Pleasant Church
2008
Brysonia
1262
1290
Bridgeport
1858
Trust
Chambersburg Reservoir
Fayetteville
Mount Caledonia Park
East Fayetteville
Cedar Run
24
Marsh Cr
ADAMS CO
MT NEWMAN
Cashtown
MOUNT ALTO STATE FOREST
McKnightstown
Strangs Cemetery
599
WM
N
Pennsylvania
APPALACHIAN TRAIL
SCALE:
1 1/2 0 2 3 MILES
DETAIL MAP REFERENCE 88/89
PRIVATE
FEDERAL
STATE
TRAIL

MAP NO. 46

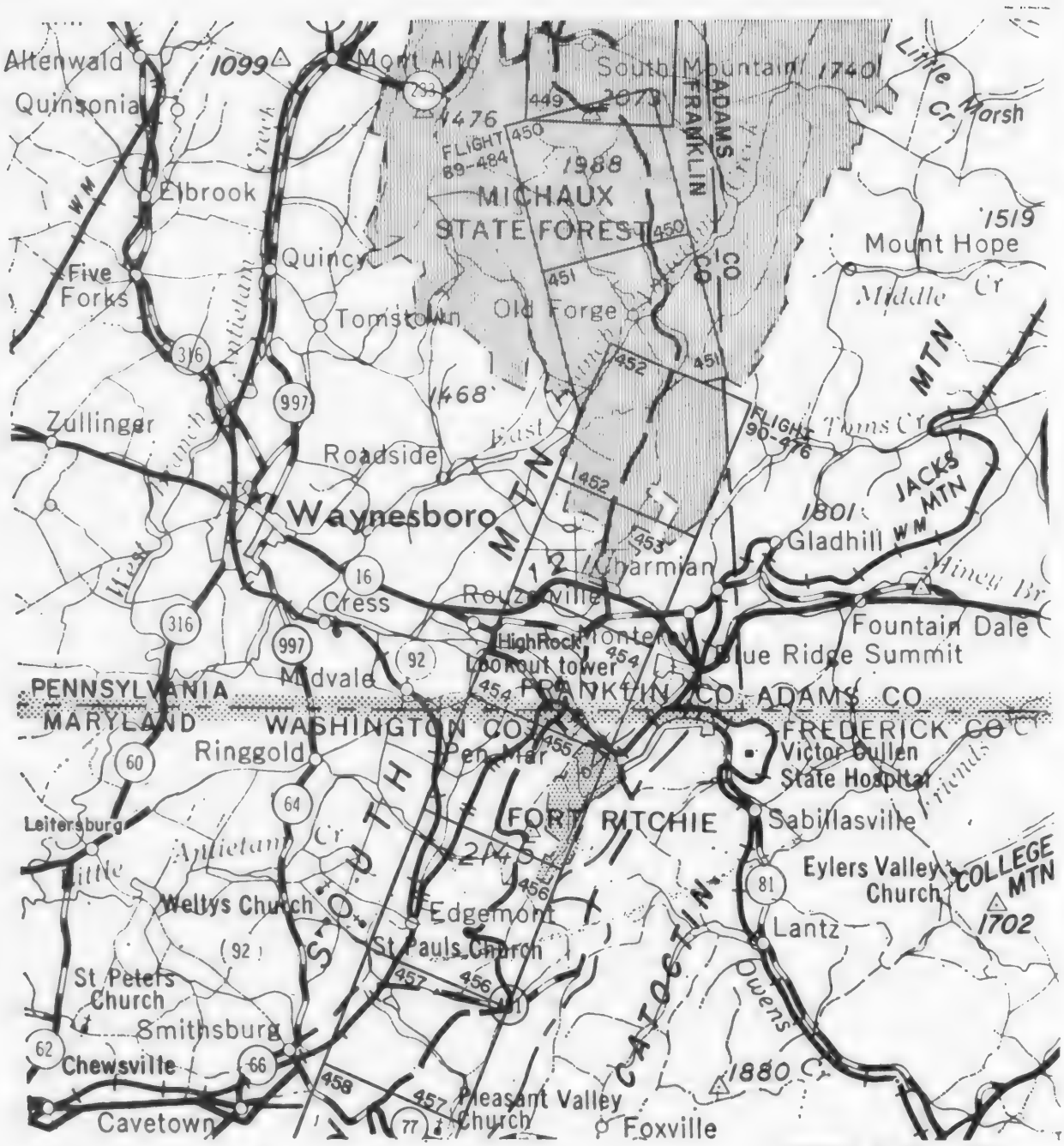
Altenwald
Quinsonia
Elbrook
Five Forks
Quincy
Tomstown
Old Forge
Zullinger
Roadside
Waynesboro
Cress
Rouzerville
Charmian
Gladhill
Fountain Dale
Blue Ridge Summit
Midvale
Monterey
High Rock Lookout tower
PENNSYLVANIA
MARYLAND
WASHINGTON CO
FRANKLIN CO
ADAMS CO
FREDERICK CO
Ringgold
Pen Mar
Victor Cullen State Hospital
Sabillasville
Leitersburg
FORT RITCHIE
Eylers Valley Church
Wellys Church
Edgemont
St Pauls Church
Lantz
St Peters Church
Smithsburg
Chewsville
Cavetown
Pleasant Valley Church
Foxville
MICHAUX STATE FOREST
SOUTH MOUNTAIN
JACKS MTN
COLLEGE MTN
CATOCTIN
Mount Hope
Mont Alto
Little Marsh Cr
Middle Cr
Toms Cr
Owens Cr
Antietam Cr
FLIGHT 89-484
FLIGHT 90-476
ADAMS CO
FRANKLIN CO
1099
1476
1988
1740
1519
1468
1801
1702
1880
N
Pennsylvania - Maryland
APPALACHIAN TRAIL
SCALE:
1 1/2 0 1 2 3 MILES
DETAIL MAP 88
REFERENCE 89
PRIVATE
FEDERAL
STATE
TRAIL

MAP NO. 47

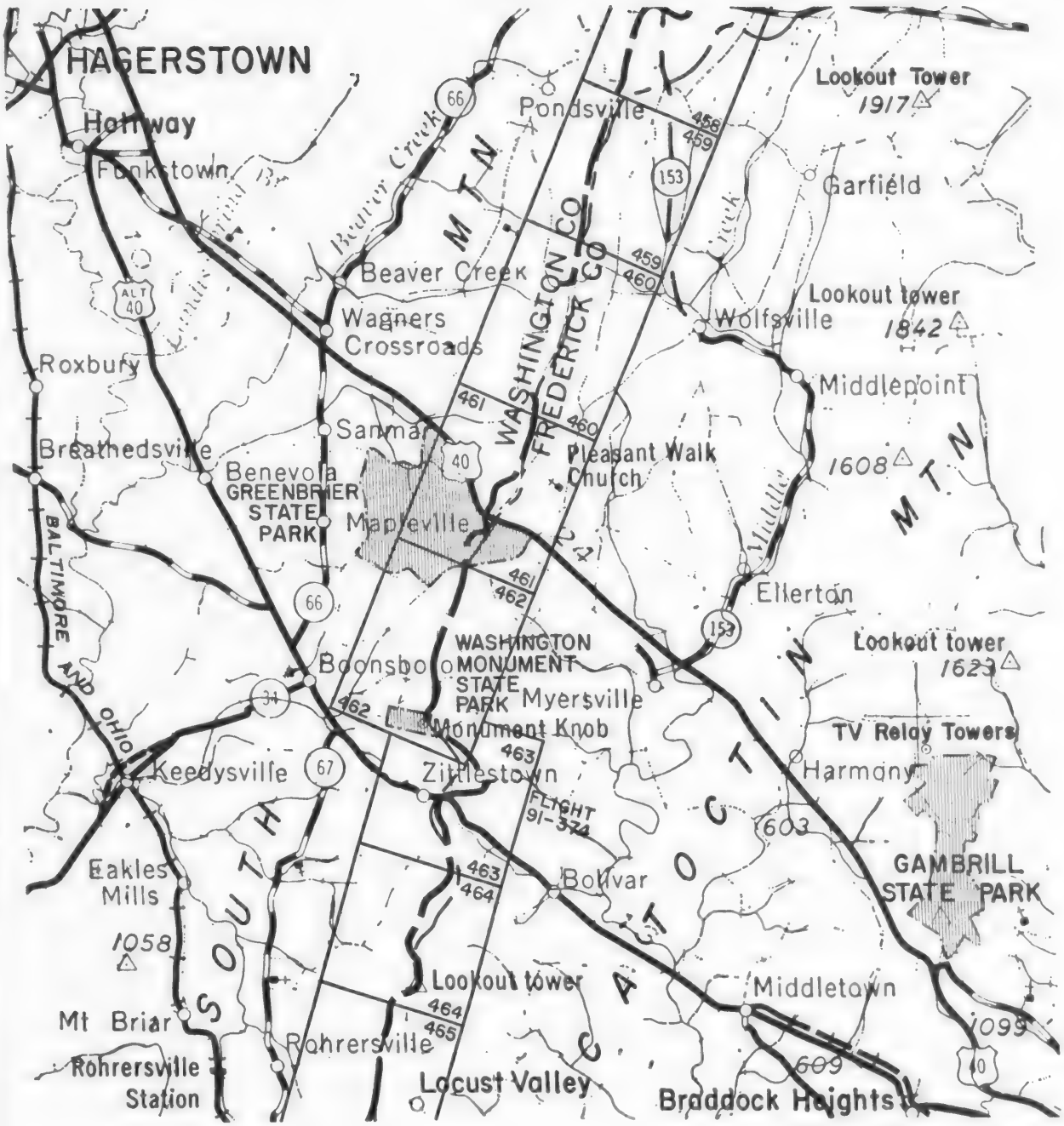
HAGERSTOWN
Halfway
Funkstown
Beaver Creek
Pondsville
Lookout Tower
1917
Garfield
Beaver Creek
Wagners Crossroads
Wolfsville
Lookout tower
1842
Roxbury
Middlepoint
Sandman
Breathedsville
Benevola
GREENBRIER STATE PARK
Mapleville
Pleasant Walk Church
1608
Ellerton
WASHINGTON MONUMENT STATE PARK
Boonsboro
Myersville
Lookout tower
1623
Monument Knob
TV Relay Towers
Keedysville
Zittlestown
Harmony
FLIGHT 91-374
603
Eakles Mills
Bolivar
GAMBRILL STATE PARK
1058
Lookout tower
Middletown
Mt Briar
Rohrersville
1099
Rohrersville Station
Locust Valley
609
Braddock Heights
BALTIMORE AND OHIO
SOUTH MTN
CATOCTIN MTN
WASHINGTON CO
FREDERICK CO
N
Maryland
APPALACHIAN TRAIL
SCALE:
1 1/2 0 1 2 3 MILES
DETAIL MAP REFERENCE 88 89
PRIVATE
FEDERAL
STATE
TRAIL

MAP NO. 48

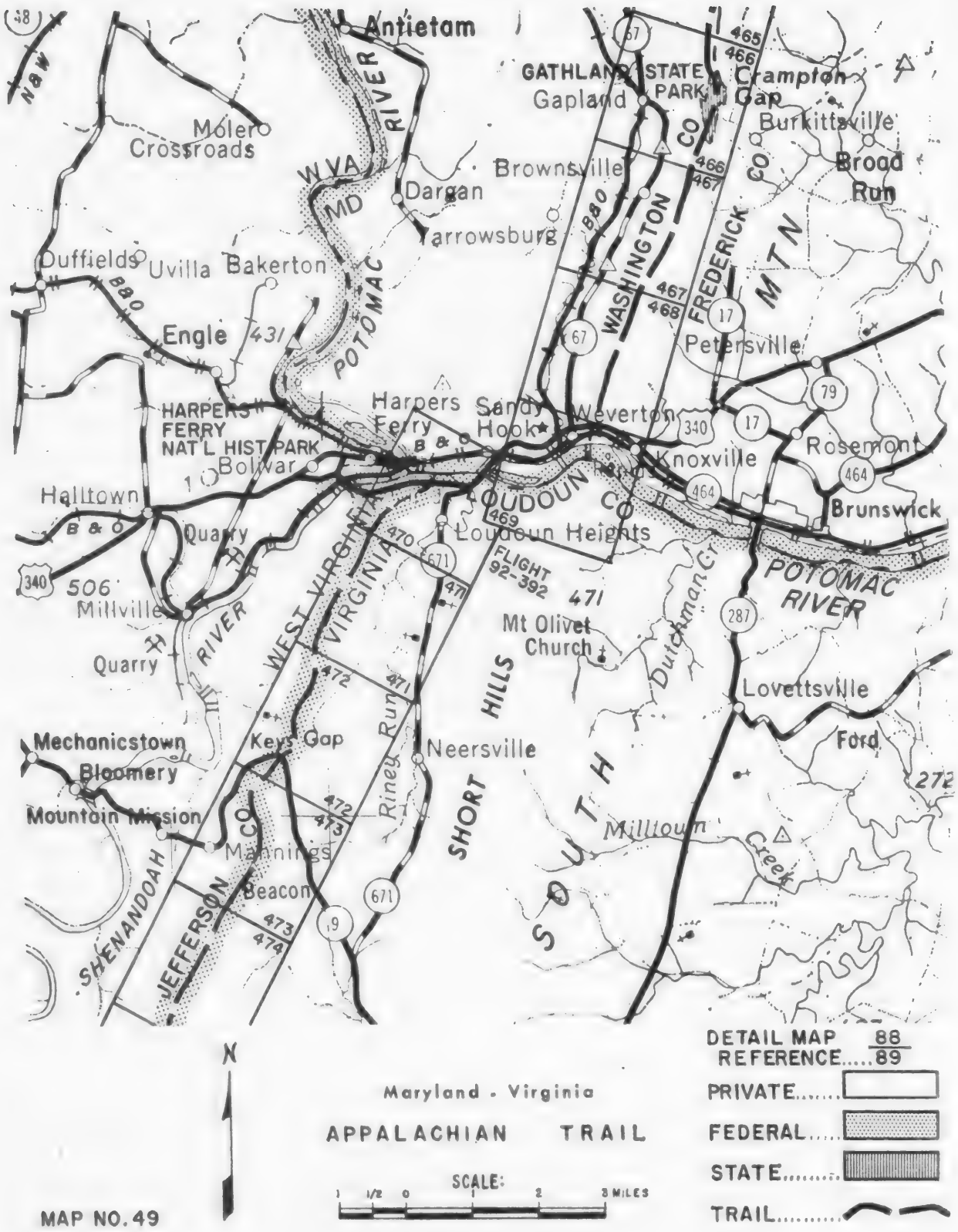
Antietam
GATHLAND STATE PARK
Gapland
Crampton Gap
Burkittsville
Broad Run
Molero Crossroads
W VA
MD
RIVER
Dargan
Brownsville
Tarrowsburg
WASHINGTON CO
FREDERICK CO
MTN
Duffields
Uvilla
Bakerton
Engle
POTOMAC
Petersville
HARPERS FERRY NAT'L HIST PARK
Harpers Ferry
Sandy Hook
Weverton
Knoxville
Rosemont
Bolivar
Halltown
Quarry
LOUDOUN CO
Loudoun Heights
Brunswick
FLIGHT 92-392
POTOMAC RIVER
Millville
WEST VIRGINIA
VIRGINIA
Mt Olivet Church
Dutchman Cr
Lovettsville
Mechanicstown
Bloomery
Keys Gap
Neersville
Riney Run
SHORT HILLS
Ford
Mountain Mission
Mannings
Beacon
SOUTH
Milltown Creek
SHENANDOAH
JEFFERSON CO
N
Maryland - Virginia
APPALACHIAN TRAIL
SCALE:
1 1/2 0 1 2 3 MILES
DETAIL MAP 88
REFERENCE 89
PRIVATE
FEDERAL
STATE
TRAIL
MAP NO. 49

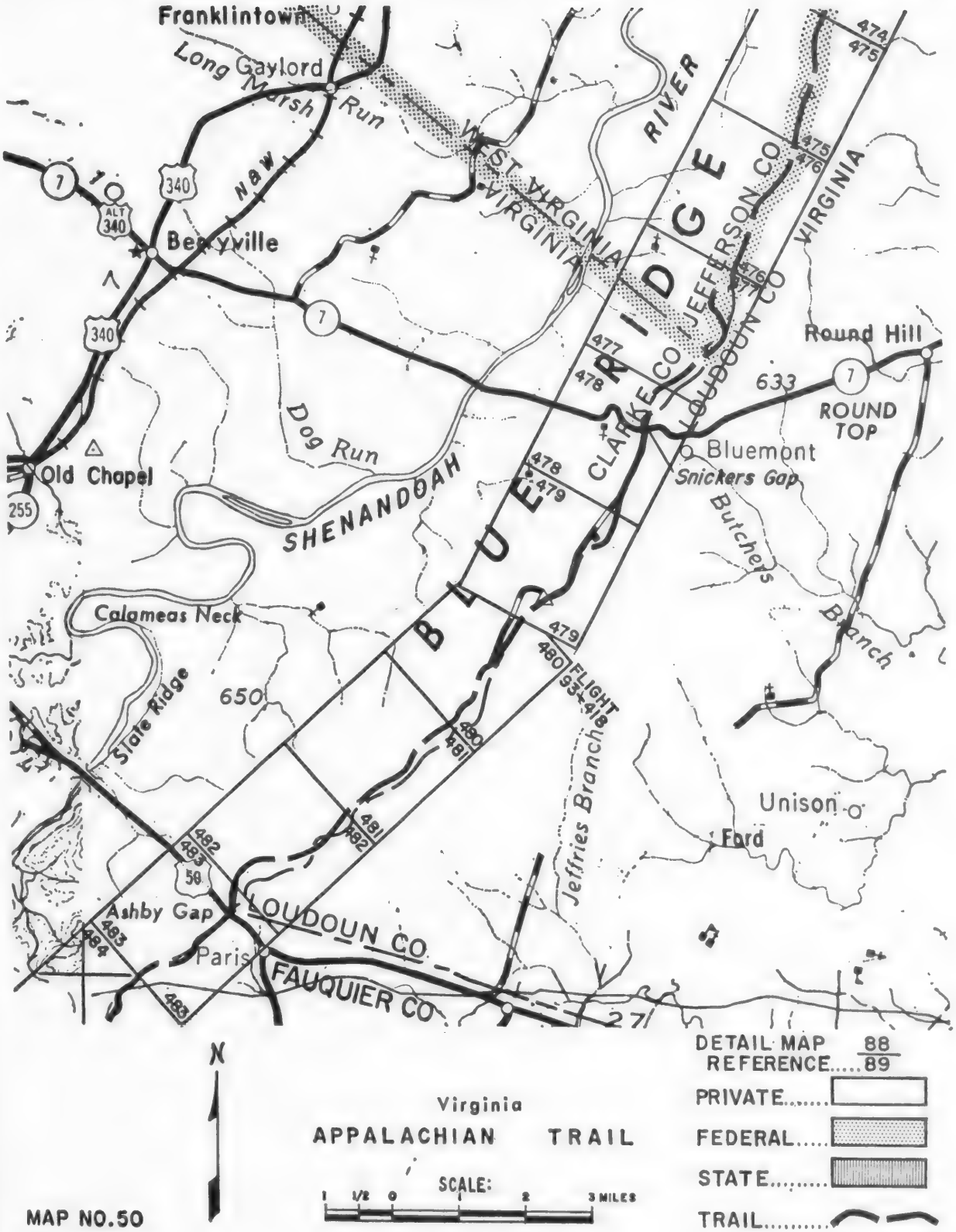
Franklintown
Long Gaylord
Marsh Run
New
Berryville
WEST VIRGINIA
VIRGINIA
RIVER
BLUE RIDGE
JEFFERSON CO
LOUDOUN CO
CLARKE CO
VIRGINIA
Round Hill
ROUND TOP
633
Bluemont
Snickers Gap
Dog Run
Old Chapel
SHENANDOAH
Butchers Branch
Calomeas Neck
Slate Ridge
650
FLIGHT 93 4/9
Jeffries Branch
Unison
Ford
Ashby Gap
LOUDOUN CO
Paris
FAUQUIER CO
27
474
475
476
477
478
479
480
481
482
483
484
N
Virginia
APPALACHIAN TRAIL
SCALE:
1 1/2 0 1 2 3 MILES
DETAIL MAP REFERENCE 88/89
PRIVATE
FEDERAL
STATE
TRAIL

MAP NO.50

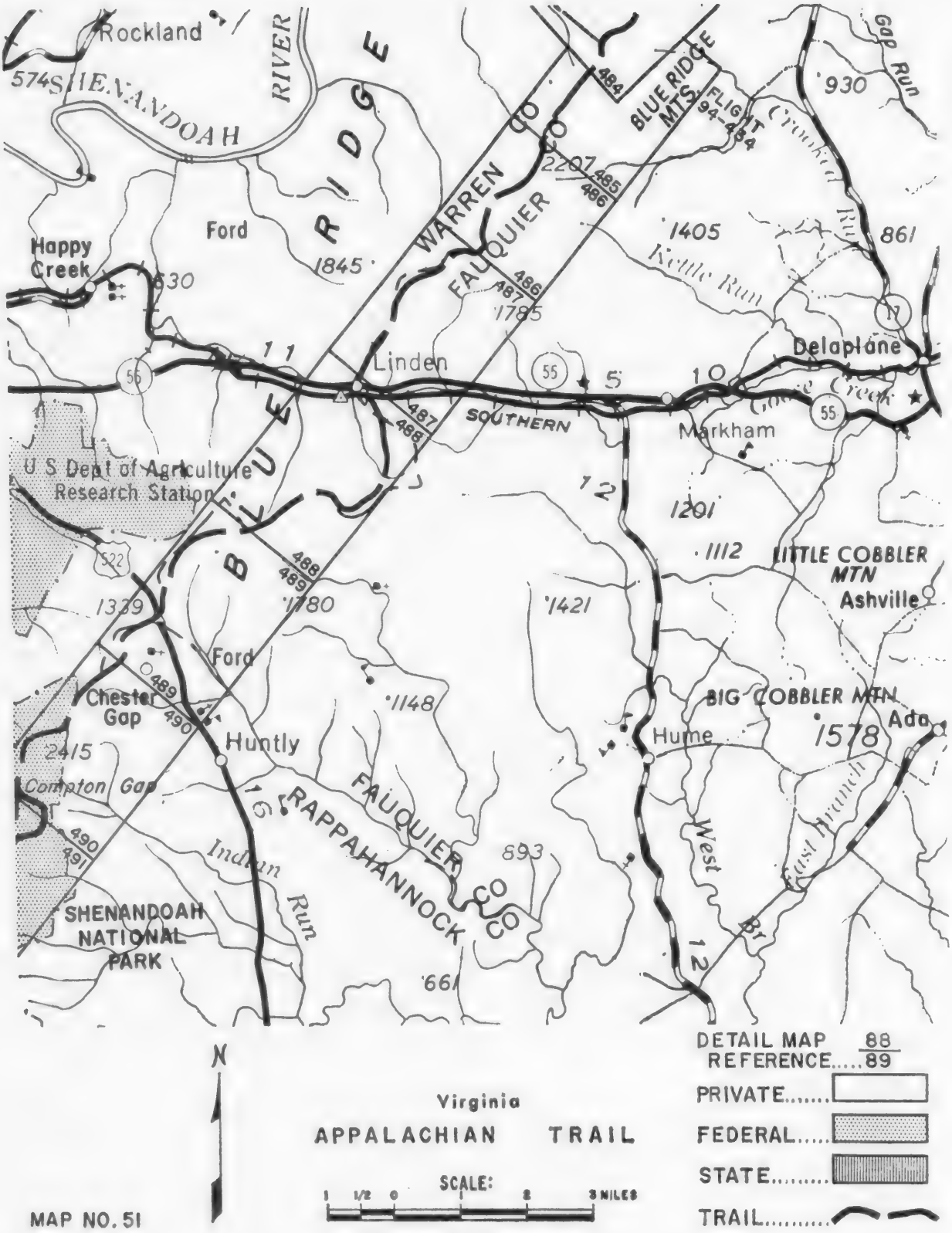
Rockland
574
SHENANDOAH RIVER
BLUE RIDGE
WARREN CO
FAUQUIER CO
BLUE RIDGE MTS.
FLIGHT 94-484
Gap Run
930
Crooked Run
861
Happy Creek
630
Ford
1845
2207
1405
Kettle Run
1785
Delaplane
Linden
SOUTHERN
Markham
U S Dept of Agriculture Research Station
1201
1112
LITTLE COBBLER MTN
Ashville
1339
1780
1421
Ford
Chester Gap
1148
BIG COBBLER MTN
Ada
Hume
1578
2415
Huntly
Compton Gap
RAPPAHANNOCK CO
FAUQUIER CO
West Br
East Branch
Indian Run
893
SHENANDOAH NATIONAL PARK
661
N
Virginia
APPALACHIAN TRAIL
SCALE:
1 1/2 0 2 3 MILES
DETAIL MAP REFERENCE 88/89
PRIVATE
FEDERAL
STATE
TRAIL
MAP NO. 51

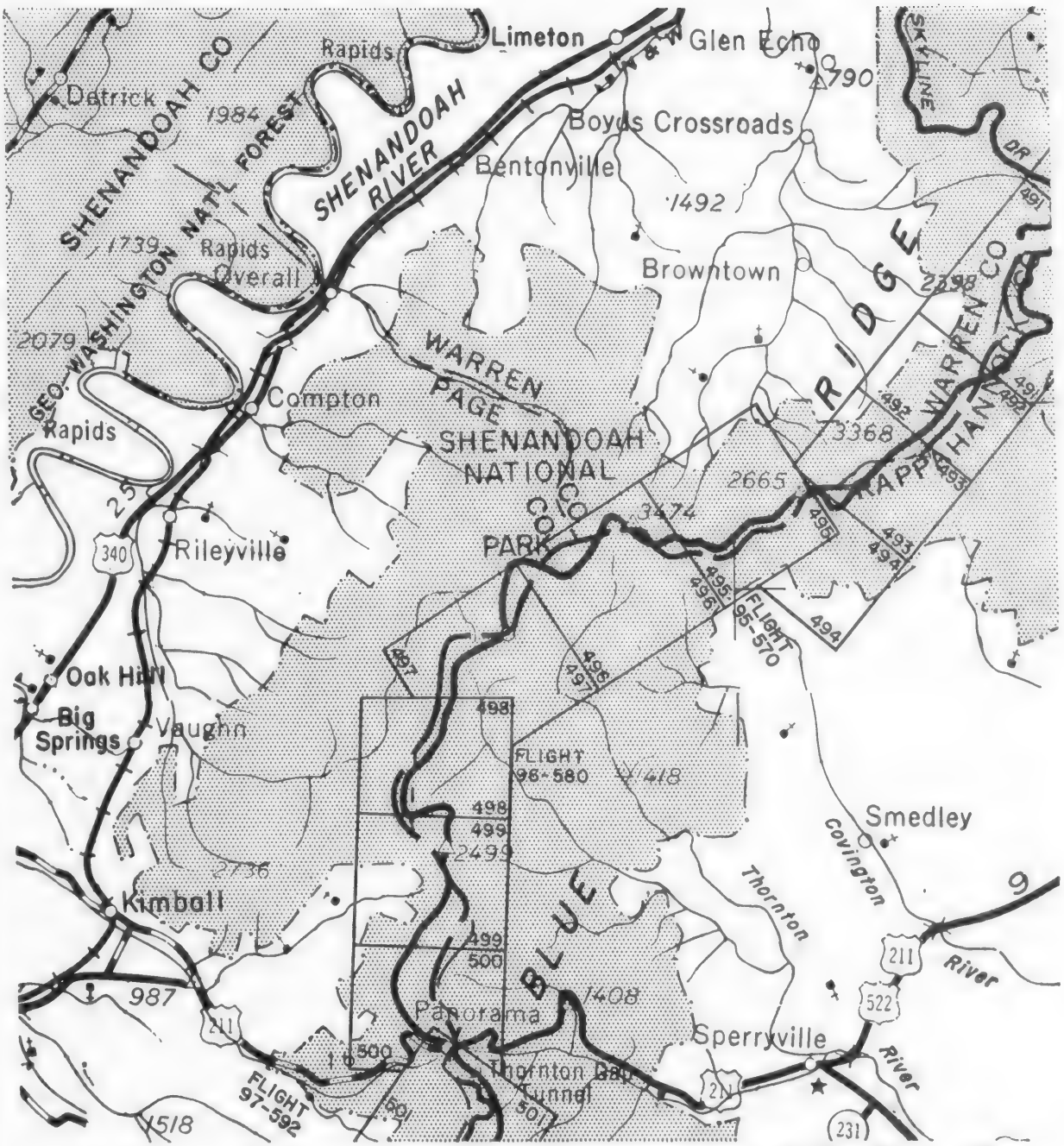
Limeton
Glen Echo
Rapids
Detrick
SHENANDOAH CO
SHENANDOAH NAT'L FOREST
SHENANDOAH RIVER
Boyds Crossroads
Bentonville
Rapids
Overall
Browntown
GEO. WASHINGTON NAT'L FOREST
Compton
Rapids
WARREN
PAGE
SHENANDOAH NATIONAL PARK
COOK CO
RIDGE
WARREN CO
RAPPAHANNOCK CO
SKYLINE DR
Rileyville
Oak Hill
Big Springs
Vaughn
FLIGHT 96-580
FLIGHT 95-570
Smedley
Covington
Thornton
River
Kimball
BLUE
Panorama
Sperryville
Thornton Gap Tunnel
FLIGHT 97-592
DETAIL MAP REFERENCE 88/89
PRIVATE
FEDERAL
STATE
TRAIL
N
Virginia
APPALACHIAN TRAIL
SCALE:
1 1/2 0 1 2 3 MILES
MAP NO. 52

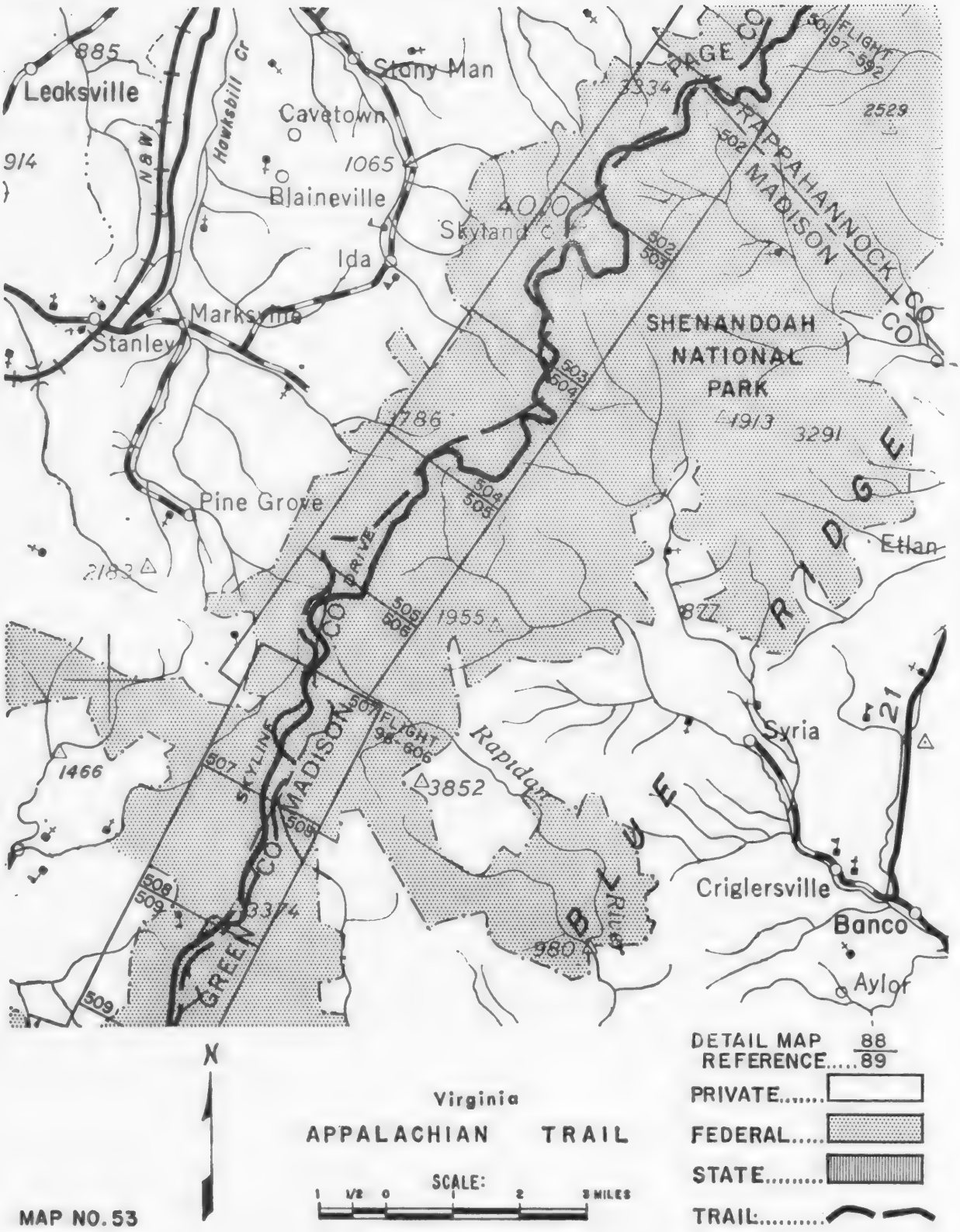
Leaksville
885
914
N&W
Hawksbill Cr
Stony Man
Cavetown
1065
Blaineville
Skyland
Ida
Marksville
Stanley
Pine Grove
2183
786
1955
1466
3852
3374
980
1913
3291
2529
3334
877
Etlan
Syria
Criglersville
Banco
Aylor
Rapidan
SHENANDOAH NATIONAL PARK
RAPPAHANNOCK CO
MADISON CO
GREENE CO
PAGE CO
SKYLINE DRIVE
FLIGHT 97-592
FLIGHT 98-606
502
503
504
505
506
507
508
509
21
N
Virginia
APPALACHIAN TRAIL
SCALE:
1 1/2 0 1 2 3 MILES
DETAIL MAP REFERENCE 88/89
PRIVATE
FEDERAL
STATE
TRAIL

MAP NO. 53

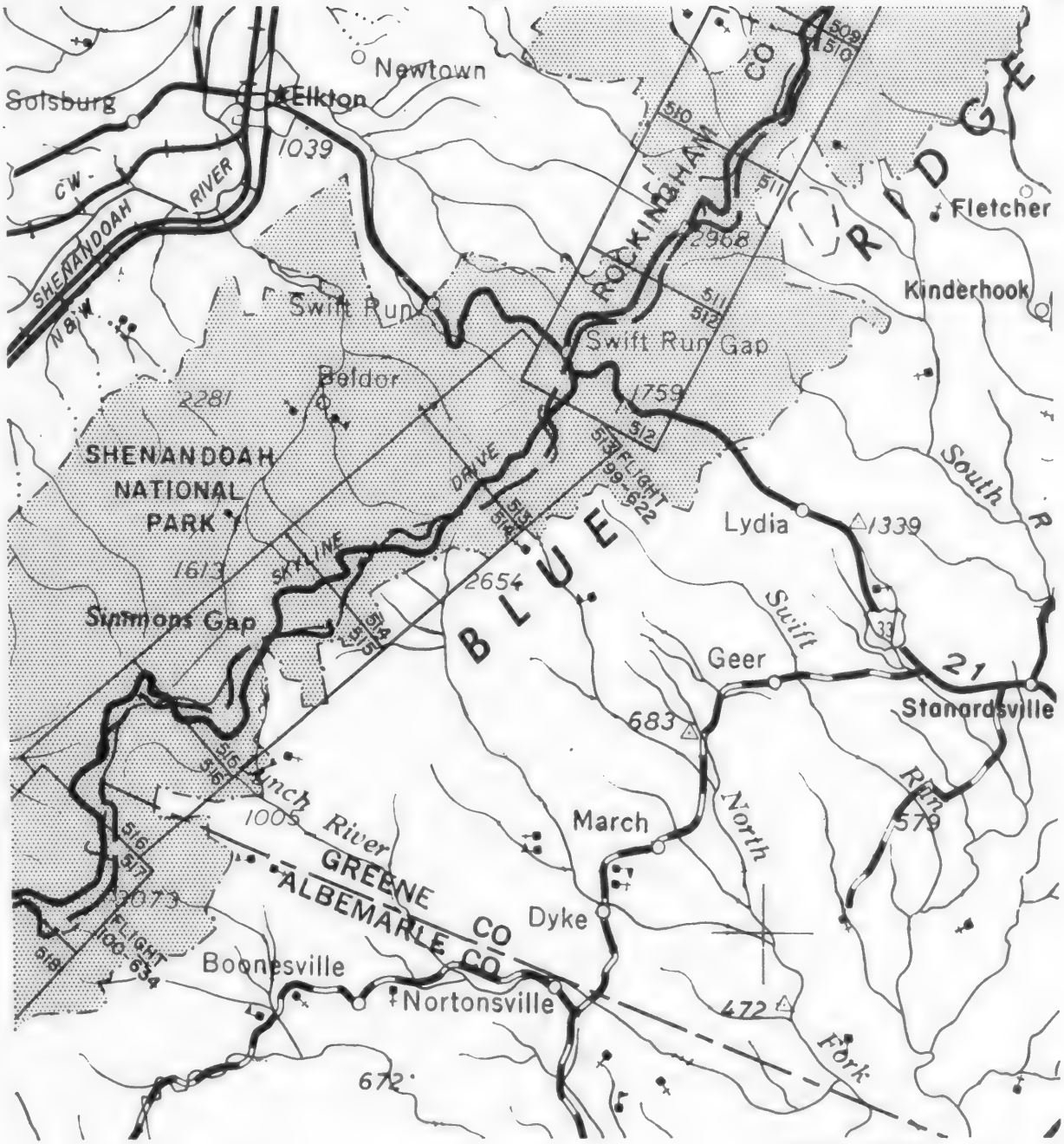

N

Virginia

APPALACHIAN TRAIL

SCALE:

1 1/2 0 2 3 MILES

DETAIL MAP 88
REFERENCE.....89

PRIVATE.....

FEDERAL.....

STATE.....

TRAIL.....

MAP NO. 54

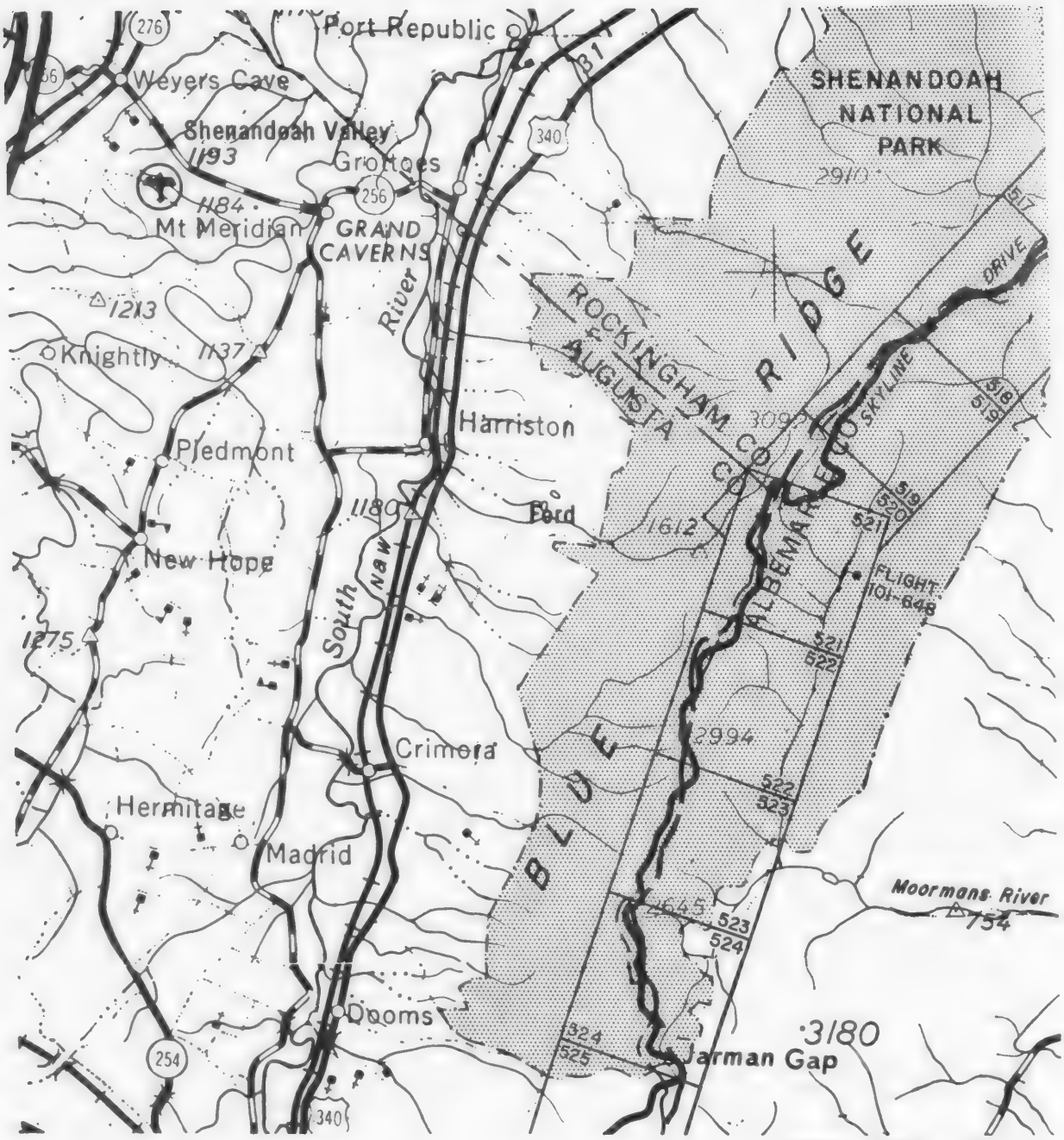

N

Virginia

APPALACHIAN TRAIL

SCALE: 1 1/2 0 2 3 MILES

DETAIL MAP 88
REFERENCE..... 89

PRIVATE.....

FEDERAL.....

STATE.....

TRAIL.....

MAP NO. 55

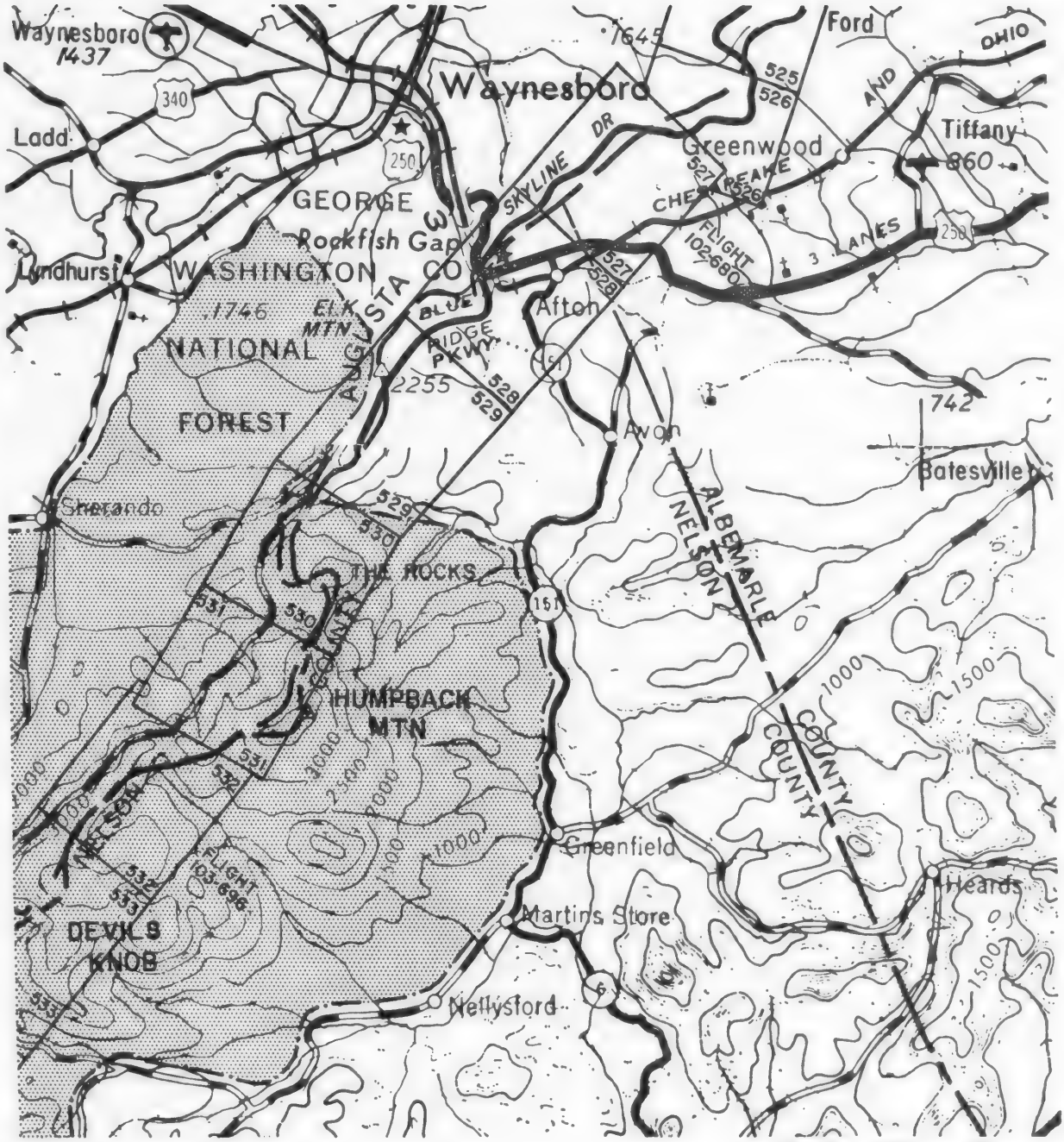
Waynesboro
1437
340
Ladd
Waynesboro
250
GEORGE
Rockfish Gap
WASHINGTON
Lyndhurst
AUGUSTA CO
1746
ELK MTN
NATIONAL
FOREST
SKYLINE DR
BLUE RIDGE PKWY
Afton
2255
Greenwood
CHESAPEAKE
FLIGHT 102-680
3 LANES
Ford
OHIO AND
Tiffany
860
258
742
Batesville
Avon
ALBEMARLE
NELSON
COUNTY
Sherando
THE ROCKS
HUMPBACK
MTN
DEVILS
KNOB
FLIGHT 103-696
Greenfield
Martins Store
Nellysford
Heards
1000
1500
2000
2500
N
Virginia
APPALACHIAN TRAIL
SCALE:
1 1/2 0 1 2 3 MILES
DETAIL MAP 88
REFERENCE 89
PRIVATE
FEDERAL
STATE
TRAIL

MAP NO. 56

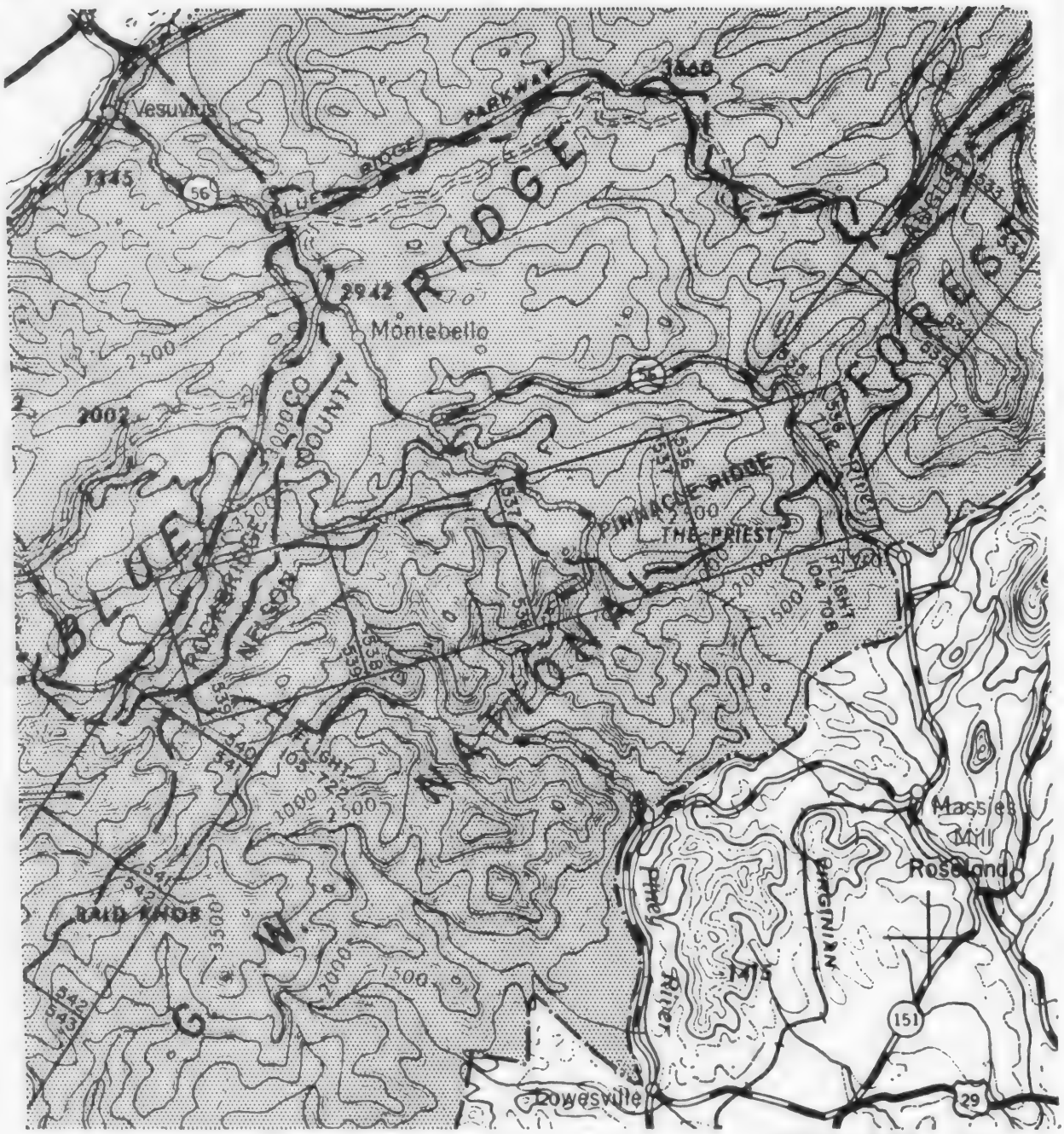

N

Virginia

APPALACHIAN TRAIL

SCALE: 1 1/2 0 2 3 MILES

DETAIL MAP REFERENCE..... 88/89

PRIVATE.....

FEDERAL.....

STATE.....

TRAIL.....

MAP NO. 57

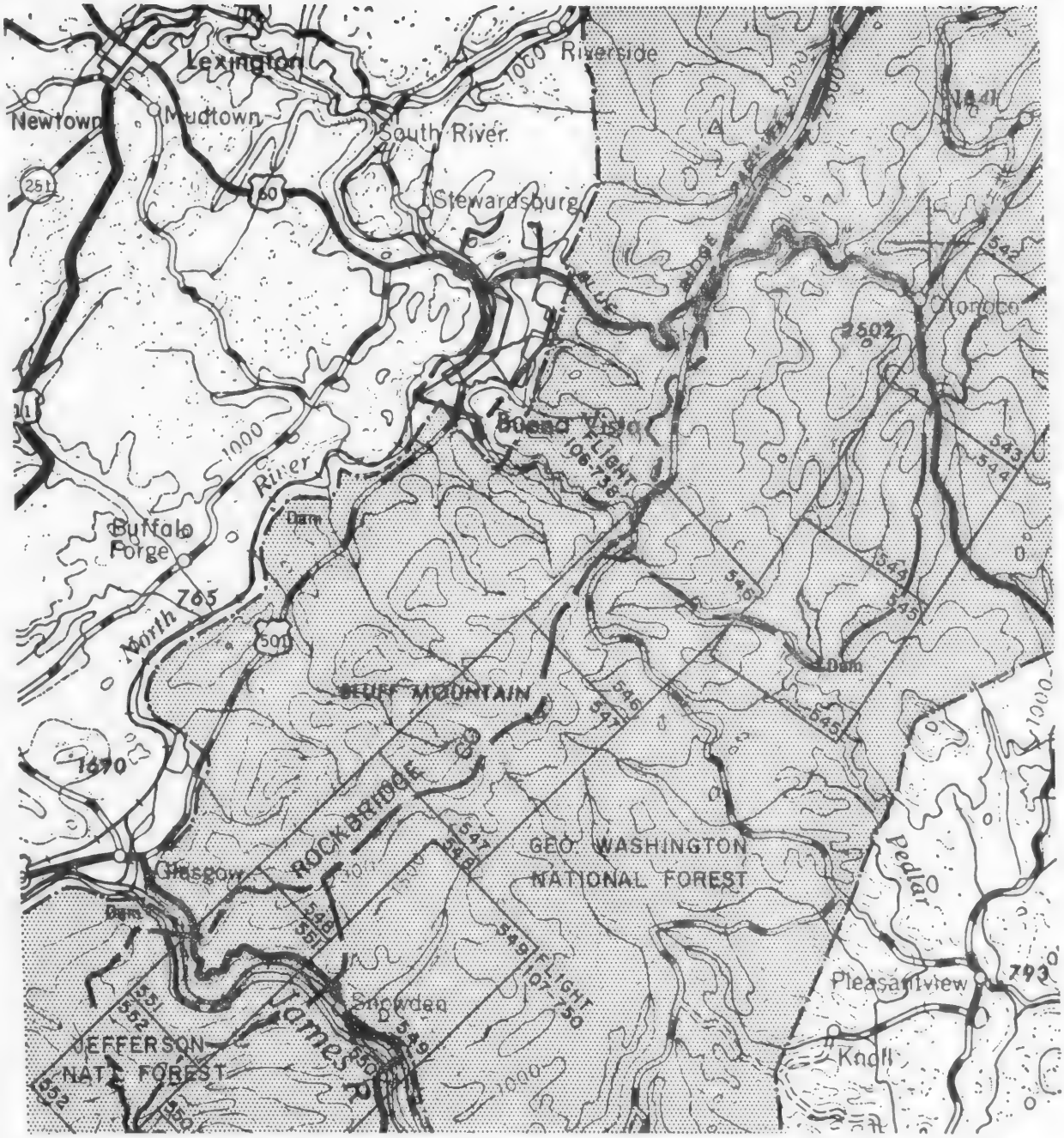

N

Virginia

APPALACHIAN TRAIL

SCALE: 1 1/2 0 1 2 3 MILES

MAP NO. 58

DETAIL MAP 88
REFERENCE..... 89

PRIVATE.....

FEDERAL.....

STATE.....

TRAIL.....

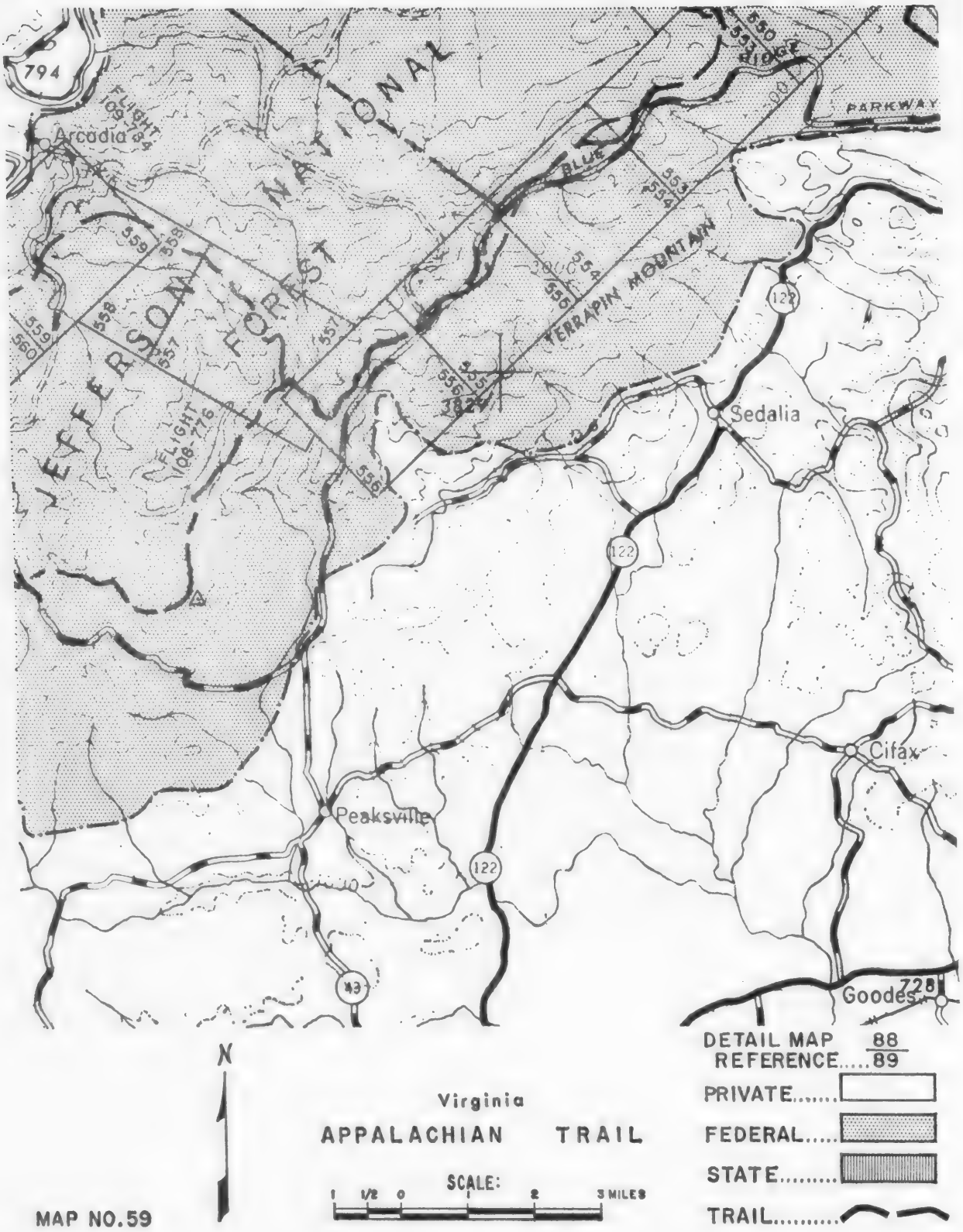

Virginia

APPALACHIAN TRAIL

SCALE: 1 1/2 0 1 2 3 MILES

MAP NO. 59

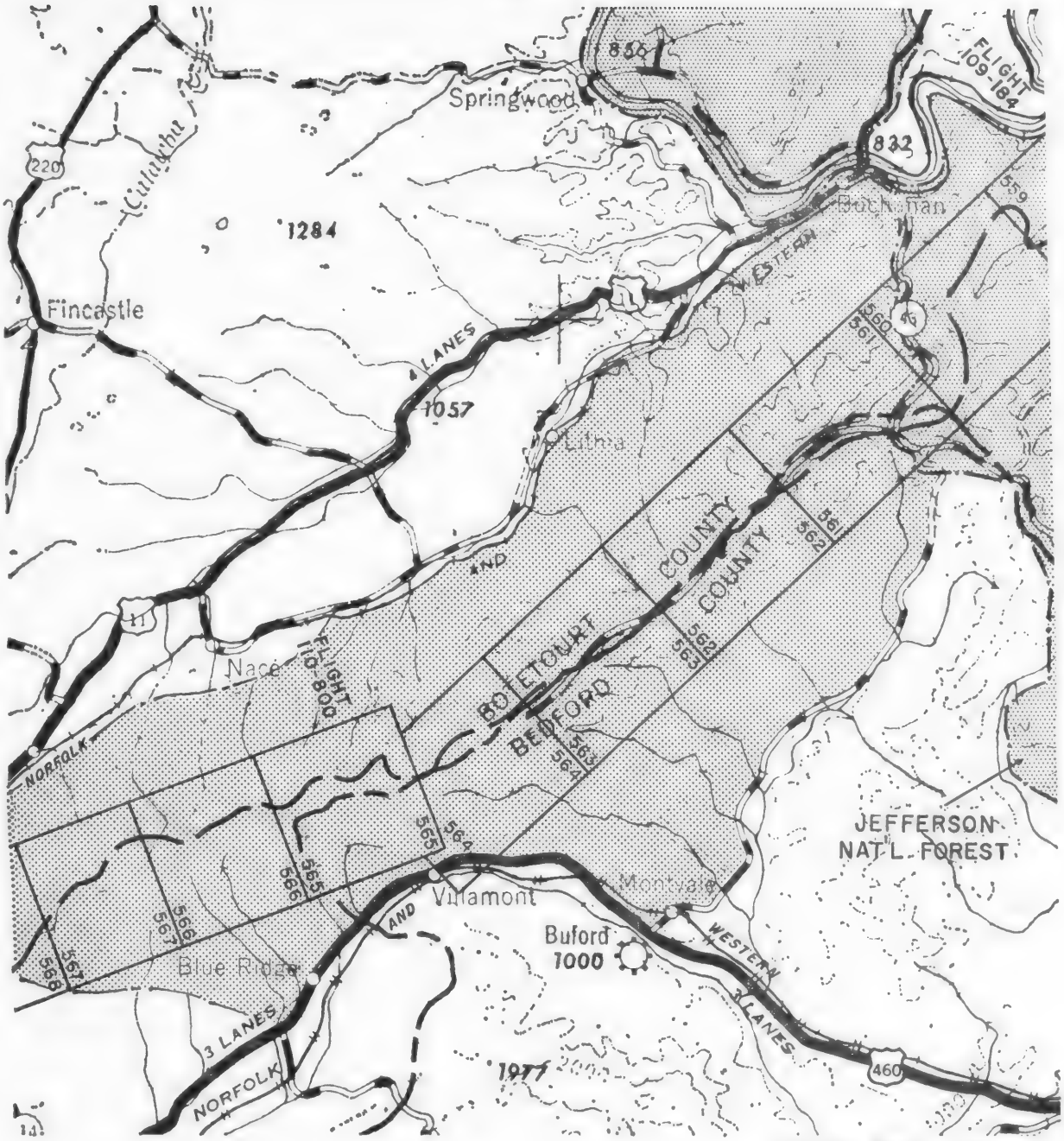

N

VIRGINIA
APPALACHIAN TRAIL

SCALE:
1 1/2 0 1 2 3 MILES

DETAIL MAP 88
REFERENCE.....89

PRIVATE.....
FEDERAL.....
STATE.....
TRAIL.....

MAP NO. 60

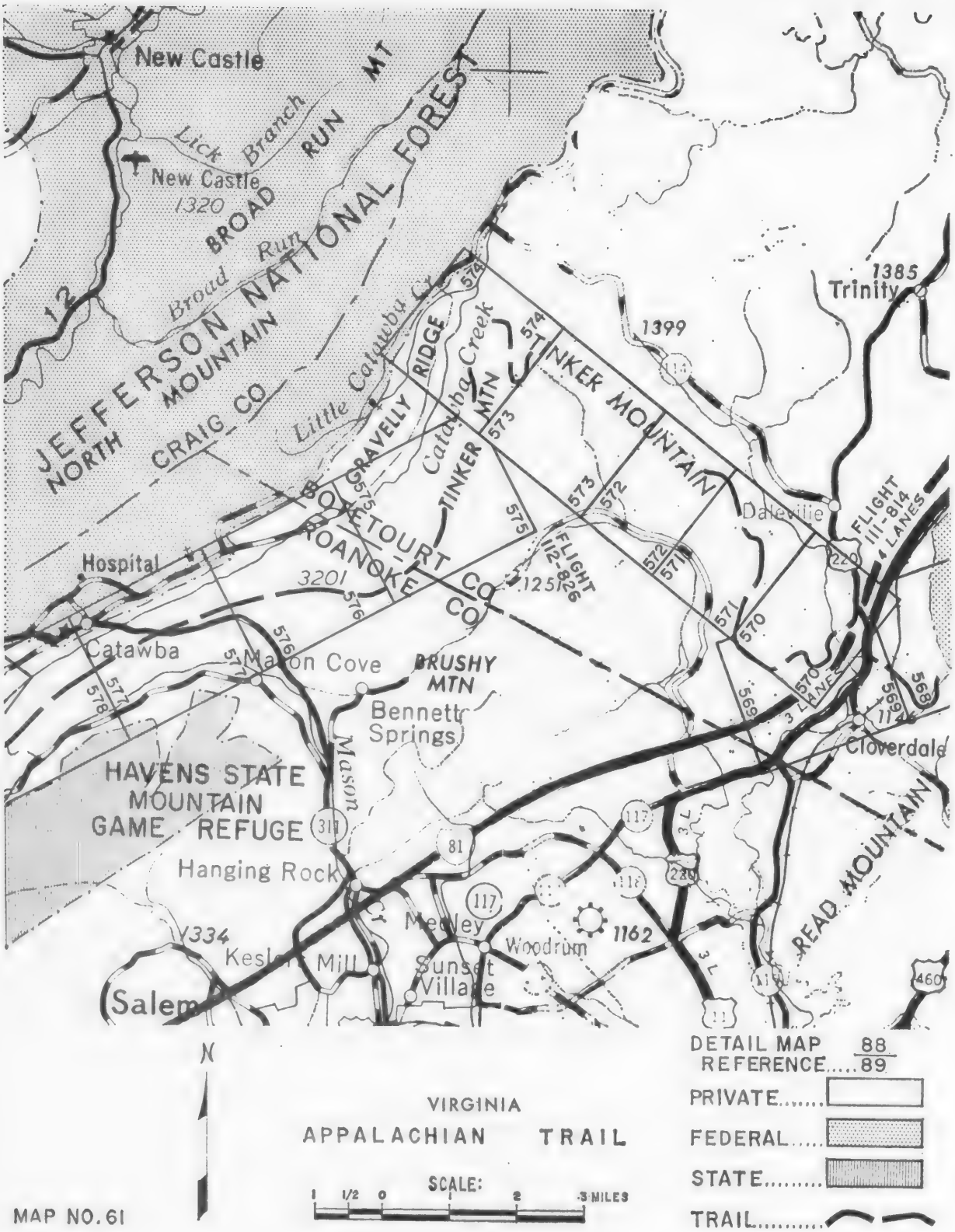
New Castle
Lick Branch
BROAD RUN MT
New Castle
1320
Broad Run
JEFFERSON NATIONAL FOREST
NORTH MOUNTAIN
CRAIG CO
Little Catawba Cr
GRAVELLY RIDGE
Catawba Creek
TINKER MTN
TINKER MOUNTAIN
1399
1385
Trinity
Daleville
FLIGHT 111-814 4 LANES
BOTETOURT CO
ROANOKE CO
FLIGHT 112-826
Hospital
3201
Catawba
Mason Cove
BRUSHY MTN
Bennett Springs
Mason
HAVENS STATE MOUNTAIN GAME REFUGE
Hanging Rock
Medley
Woodrum
1162
Keslers Mill
Sunset Village
Salem
Cloverdale
READ MOUNTAIN
N
VIRGINIA
APPALACHIAN TRAIL
SCALE:
1 1/2 0 2 3 MILES
DETAIL MAP REFERENCE 88/89
PRIVATE
FEDERAL
STATE
TRAIL

MAP NO. 61

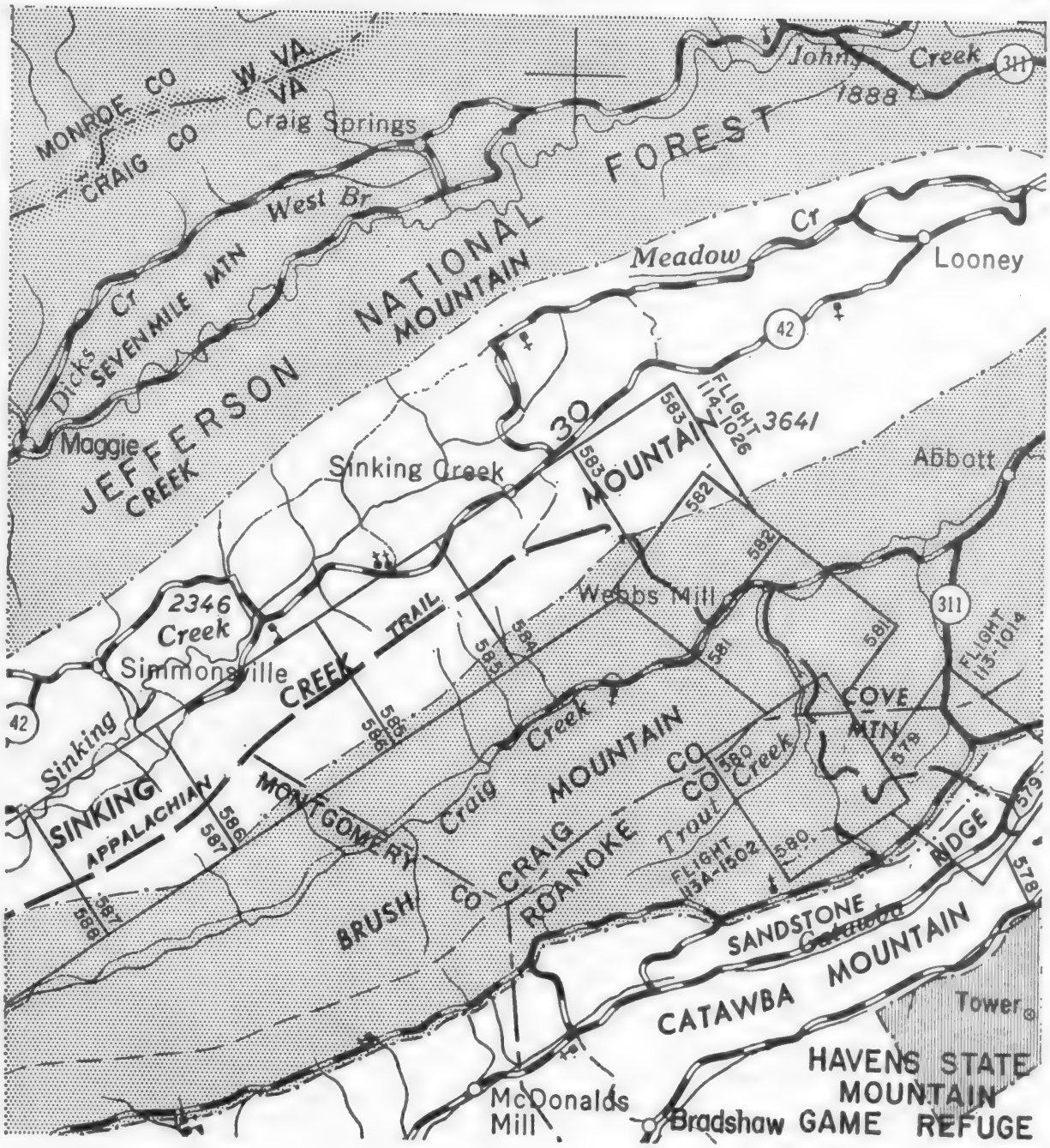
MONROE CO
W. VA.
VA
CRAIG CO
Craig Springs
Johns Creek
1888
311
FOREST
NATIONAL
West Br
Meadow Cr
Looney
Dicks Cr
SEVENMILE MTN
MOUNTAIN
42
JEFFERSON
Maggie
CREEK
Sinking Creek
30
583
FLIGHT 114-1026
3641
MOUNTAIN
Abbott
582
Webbs Mill
2346
Creek
TRAIL
584
583
581
311
FLIGHT 113-1014
Simmonsville
CREEK
Sinking
42
586
585
COVE
MTN
Craig Creek
MOUNTAIN
CO
580
Creek
579
SINKING
APPALACHIAN
587
MONTGOMERY
Trout
FLIGHT 113A-1502
RIDGE
578
588
BRUSH
CO
CRAIG
ROANOKE
SANDSTONE
CATAWBA
MOUNTAIN
Tower
HAVENS STATE
MOUNTAIN
McDonalds
Mill
Bradshaw
GAME REFUGE
N
Virginia
APPALACHIAN TRAIL
SCALE:
1 1/2 0 2 3 MILES
DETAIL MAP REFERENCE 88/89
PRIVATE
FEDERAL
STATE
TRAIL

MAP NO. 62

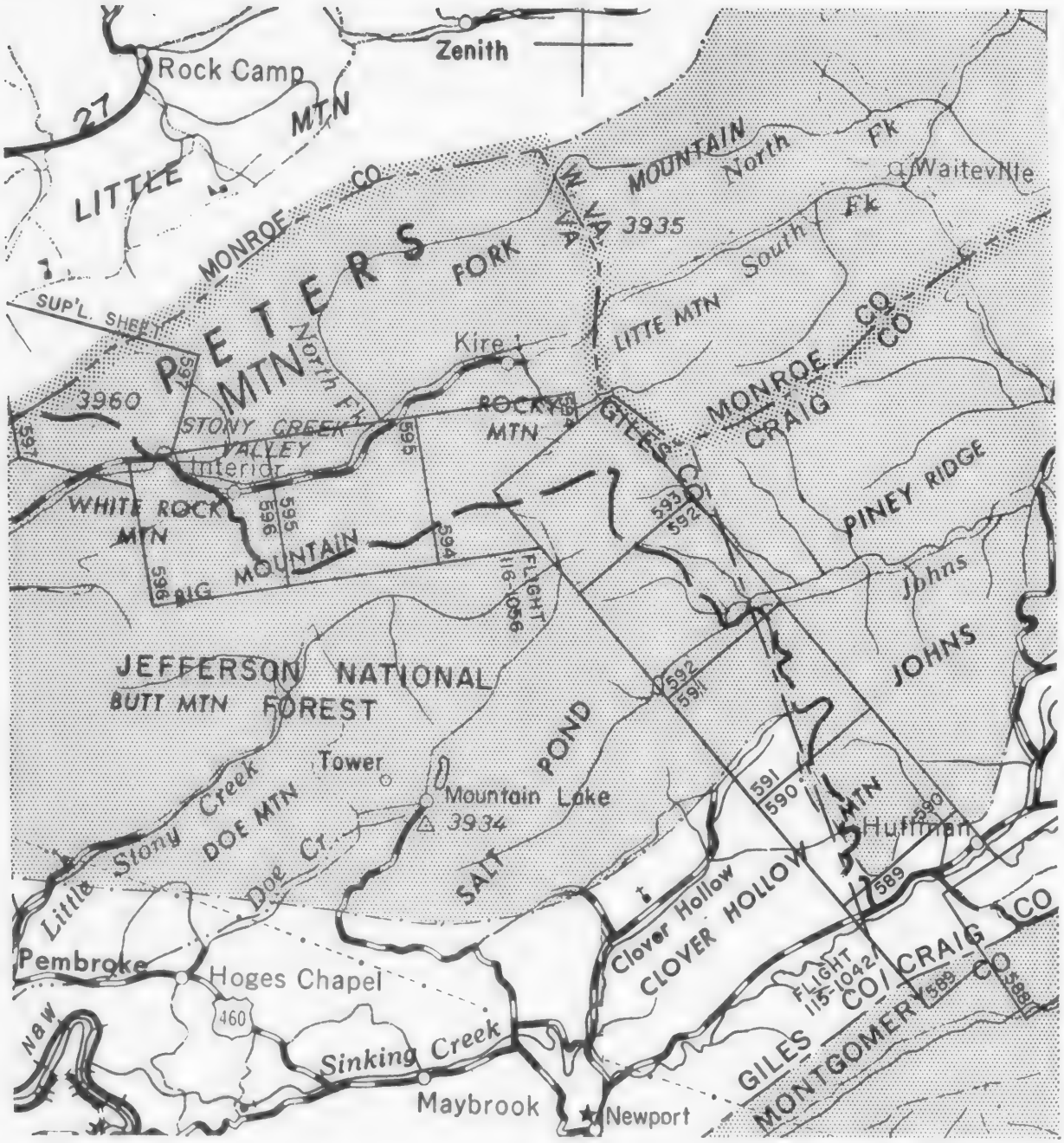
Zenith
Rock Camp
27
LITTLE MTN
MONROE CO
W. VA
MOUNTAIN
North Fk
Waiteville
South Fk
3935
PETERS MTN
FORK
LITTE MTN
SUP'L. SHEET
North Fk
Kire
3950
STONY CREEK VALLEY
Interior
ROCKY MTN
GILES CO
MONROE CO
CRAIG CO
WHITE ROCK MTN
BIG MOUNTAIN
PINEY RIDGE
Johns
FLIGHT 116-1056
JEFFERSON NATIONAL FOREST
BUTT MTN
JOHNS
POND
Tower
Mountain Lake
3934
Little Stony Creek
DOE MTN
Doe Cr
SALT
Huffman
Clover Hollow
CLOVER HOLLOW
Pembroke
Hoges Chapel
460
New
Sinking Creek
Maybrook
Newport
FLIGHT 115-1042
GILES CO
CRAIG CO
MONTGOMERY CO
N
Virginia
APPALACHIAN TRAIL
SCALE:
1 1/2 0 1 2 3 MILES
DETAIL MAP 88
REFERENCE 89
PRIVATE
FEDERAL
STATE
TRAIL
MAP NO. 63

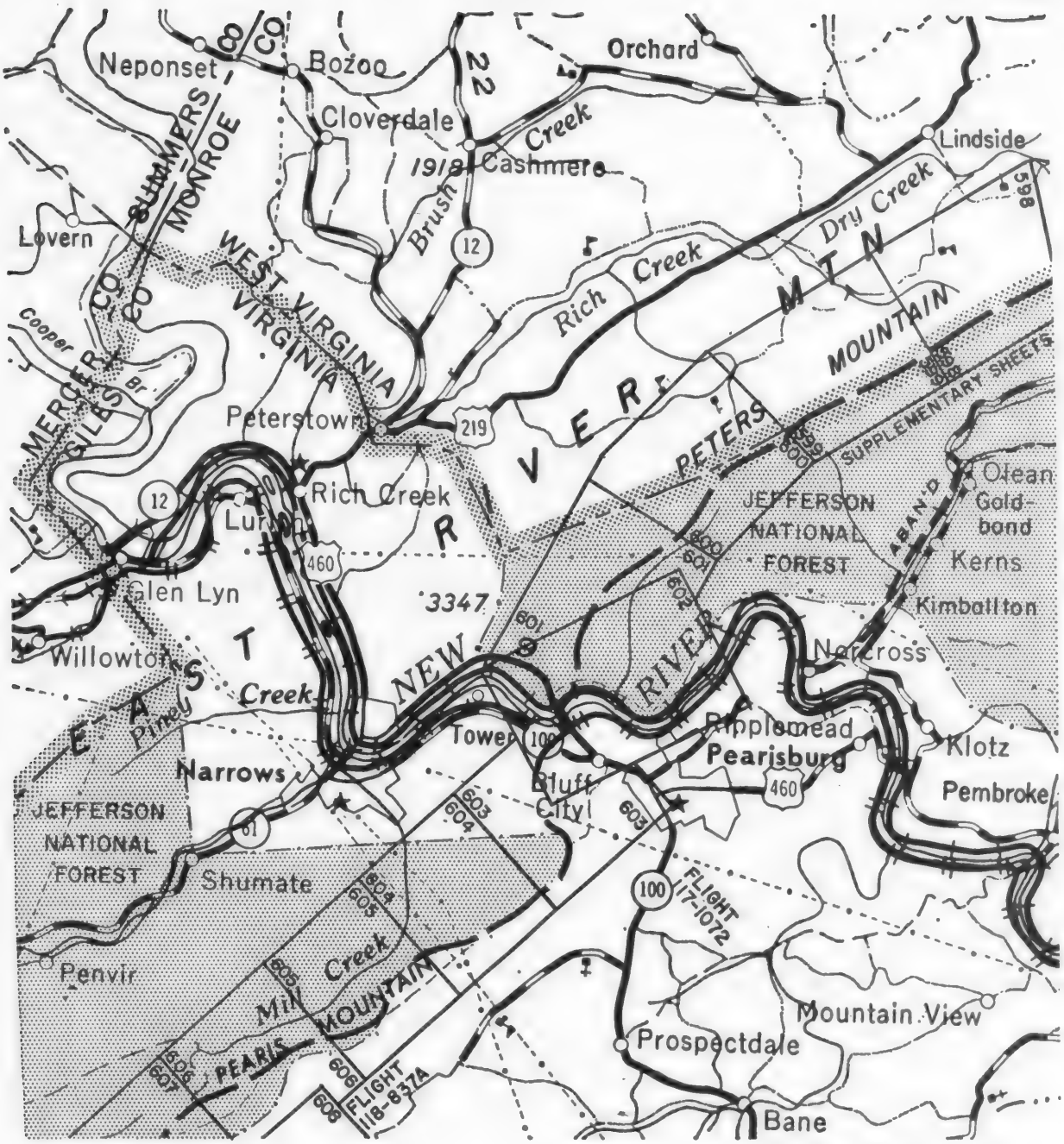
Neponset
Bozoo
Orchard
Cloverdale
Cashmere
Lindside
Lovern
Dry Creek
Rich Creek
Brush Creek
WEST VIRGINIA
VIRGINIA
MERCER CO
GILES CO
SUMMERS CO
MONROE CO
Cooper Br
Peterstown
Rich Creek
Lurton
Glen Lyn
Willowton
Piney Creek
NEW RIVER
PETERS MOUNTAIN
SUPPLEMENTARY SHEETS
JEFFERSON NATIONAL FOREST
Olean
Goldbond
Kerns
Kimballton
Narcross
Ripplemead
Pearisburg
Klotz
Pembroke
Tower
Bluff City
Narrows
Shumate
Penvir
Mill Creek
PEARIS MOUNTAIN
FLIGHT 117-1072
FLIGHT 118-837A
Prospectdale
Mountain View
Bane
3347
1918
DETAIL MAP 88
REFERENCE 89
PRIVATE
FEDERAL
STATE
TRAIL
N
Virginia
APPALACHIAN TRAIL
SCALE:
1 1/2 0 1 2 3 MILES
MAP NO. 64

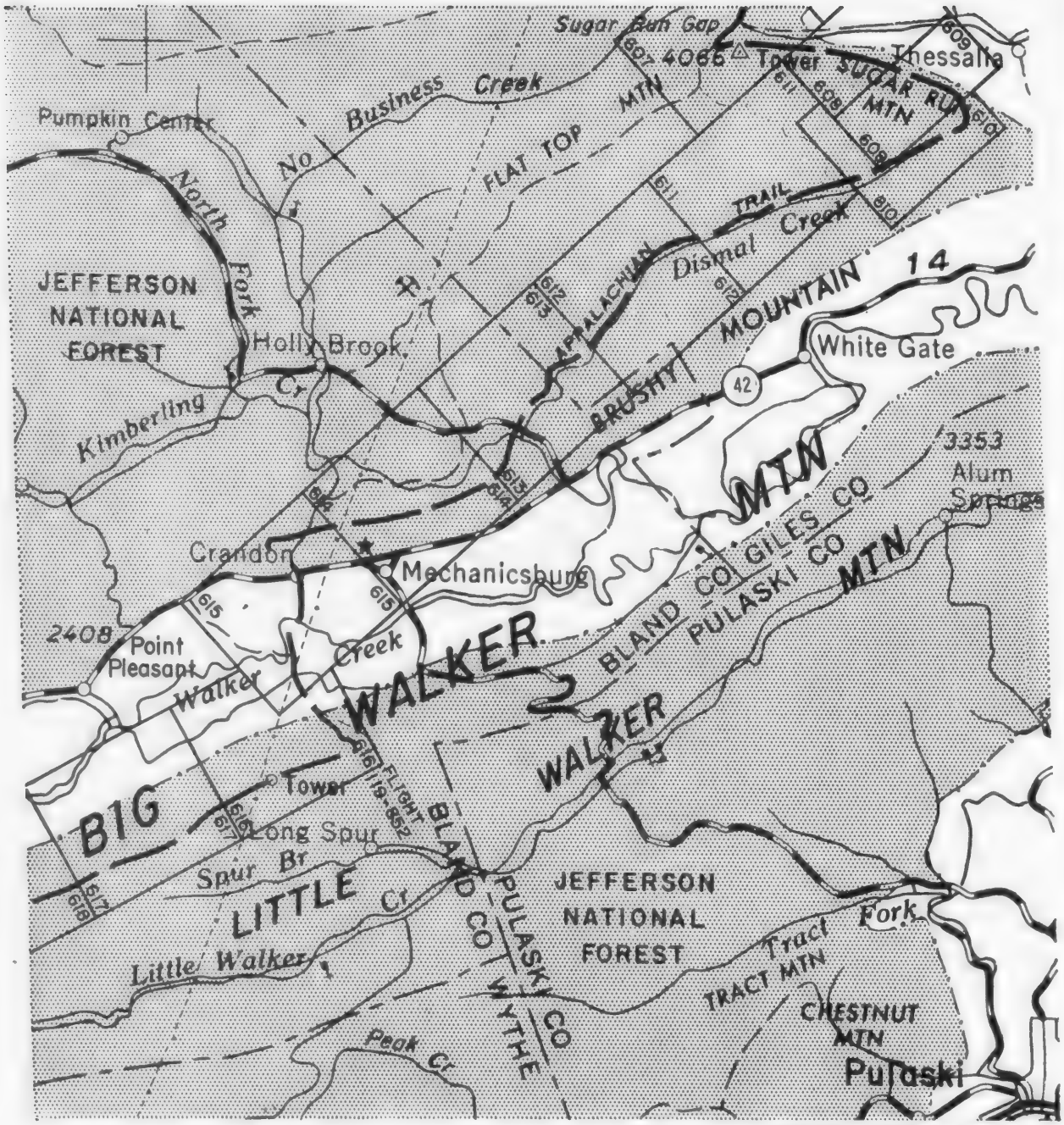

N

Virginia

APPALACHIAN TRAIL

SCALE: 1 1/2 0 1 2 3 MILES

MAP NO. 65

DETAIL MAP REFERENCE..... 88/89

PRIVATE.....

FEDERAL.....

STATE.....

TRAIL.....

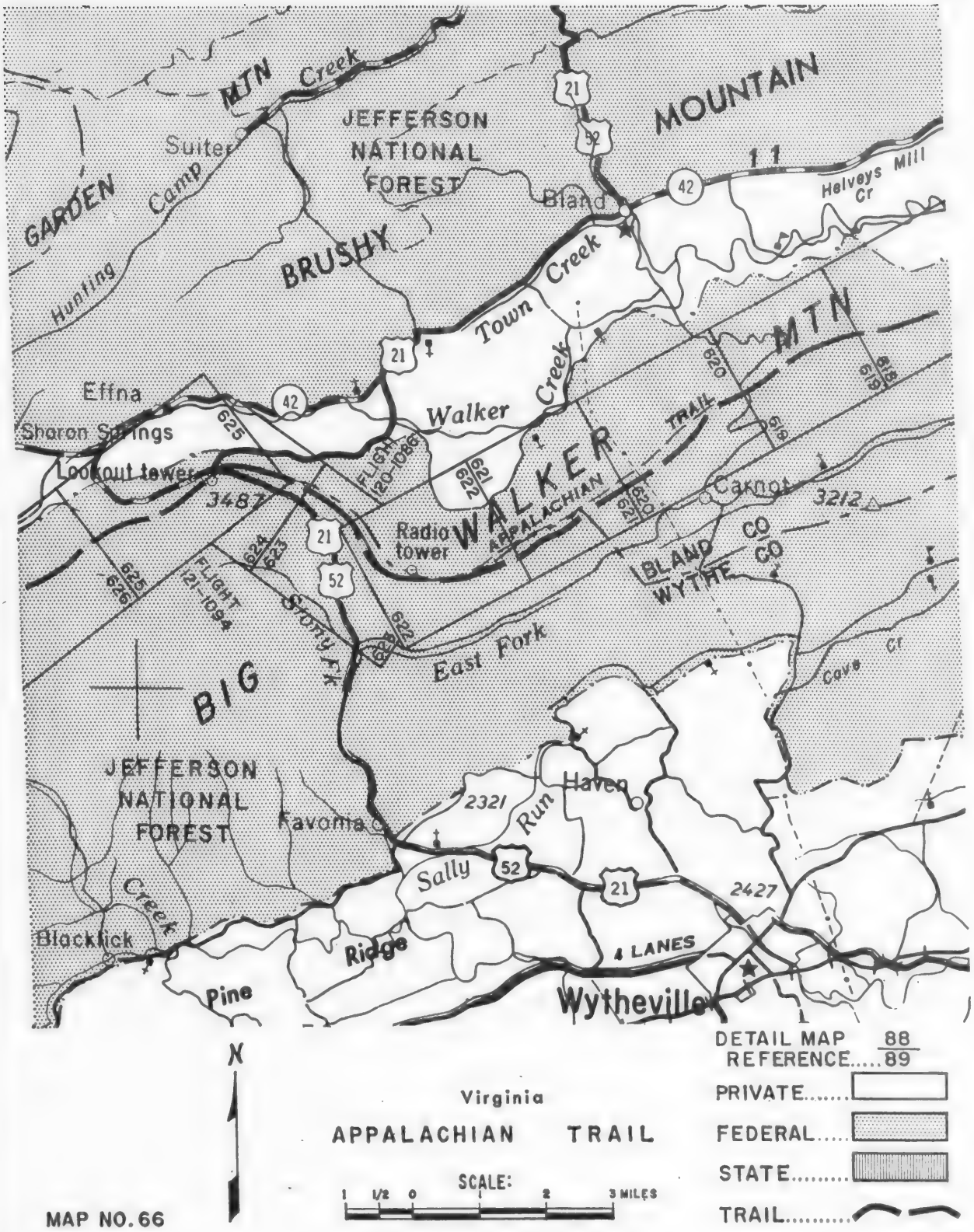
MTN Creek
JEFFERSON NATIONAL FOREST
MOUNTAIN
Suiter Camp
GARDEN
Hunting
BRUSHY
Bland
Helveys Mill Cr
Town Creek
MTN
Effna
Sharon Springs
Lookout tower
Walker Creek
TRAIL
WALKER
APPALACHIAN
Radio tower
Cannot
BLAND CO
WYTHE CO
FLIGHT 120-1086
FLIGHT 121-1094
Stony Fk
East Fork
Cove Cr
BIG
JEFFERSON NATIONAL FOREST
Favonia
Haven
Run
Sally
Creek
Blacklick
Ridge
Pine
4 LANES
Wytheville
DETAIL MAP REFERENCE 88/89
PRIVATE
FEDERAL
STATE
TRAIL
N
Virginia
APPALACHIAN TRAIL
SCALE:
1 1/2 0 1 2 3 MILES
MAP NO. 66

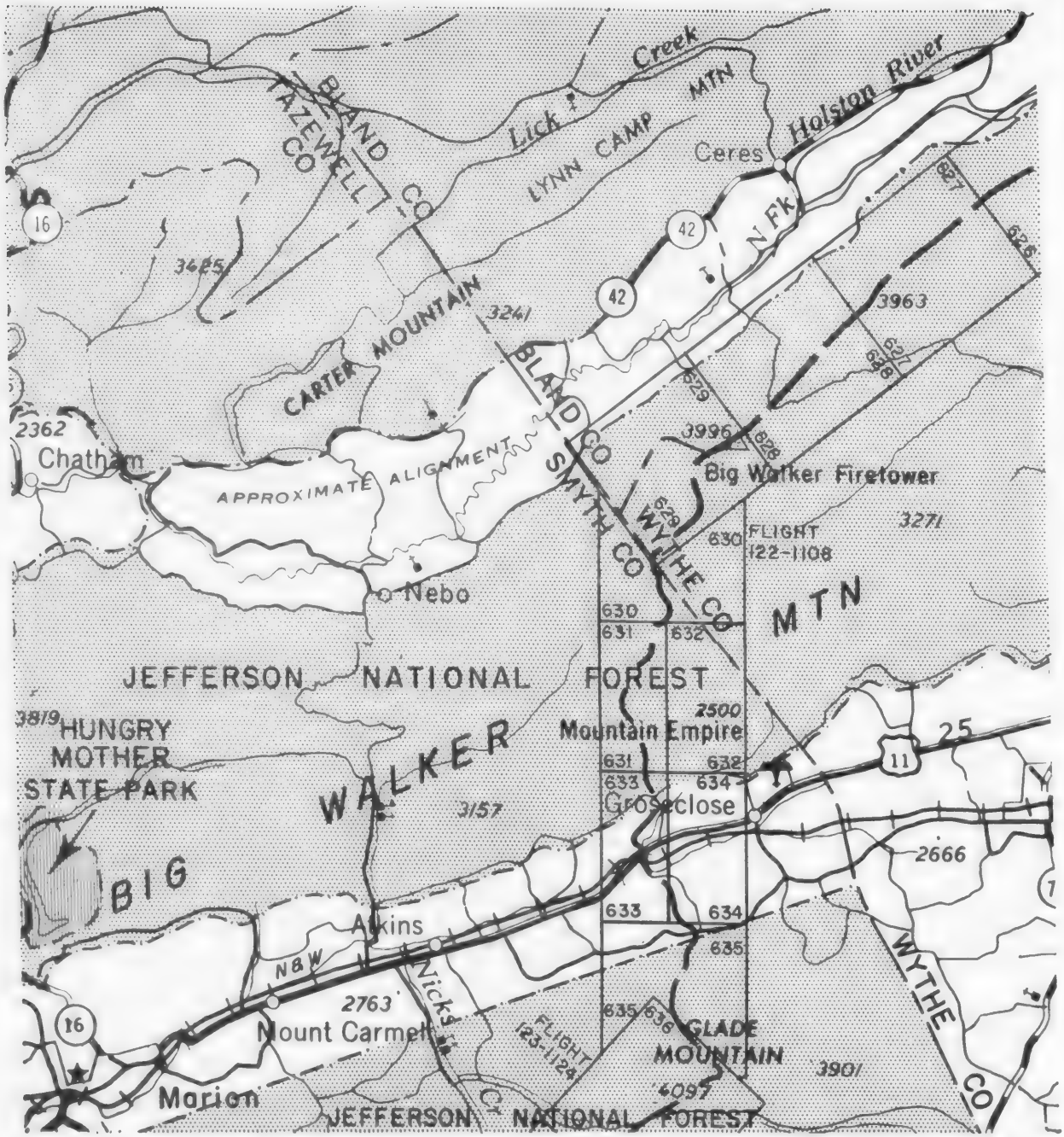
Lick Creek
Holston River
TAZEWELL CO
BLAND CO
LYNN CAMP MTN
Ceres
N Fk
CARTER MOUNTAIN
3241
3485
3963
2362
Chatham
APPROXIMATE ALIGNMENT
BLAND CO
SMYTH CO
WYTHE CO
3996
Big Walker Firetower
FLIGHT 122-1108
3271
Nebo
MTN
JEFFERSON NATIONAL FOREST
3819
HUNGRY MOTHER STATE PARK
WALKER
2500
Mountain Empire
Grosclose
3157
BIG
2666
Atkins
N&W
Nicks Cr
2763
Mount Carmel
FLIGHT 123-1124
GLADE MOUNTAIN
4097
3901
WYTHE CO
Marion
JEFFERSON NATIONAL FOREST
N
Virginia
APPALACHIAN TRAIL
SCALE:
1 1/2 0 1 2 3 MILES
DETAIL MAP REFERENCE 88/89
PRIVATE
FEDERAL
STATE
TRAIL
MAP NO. 67

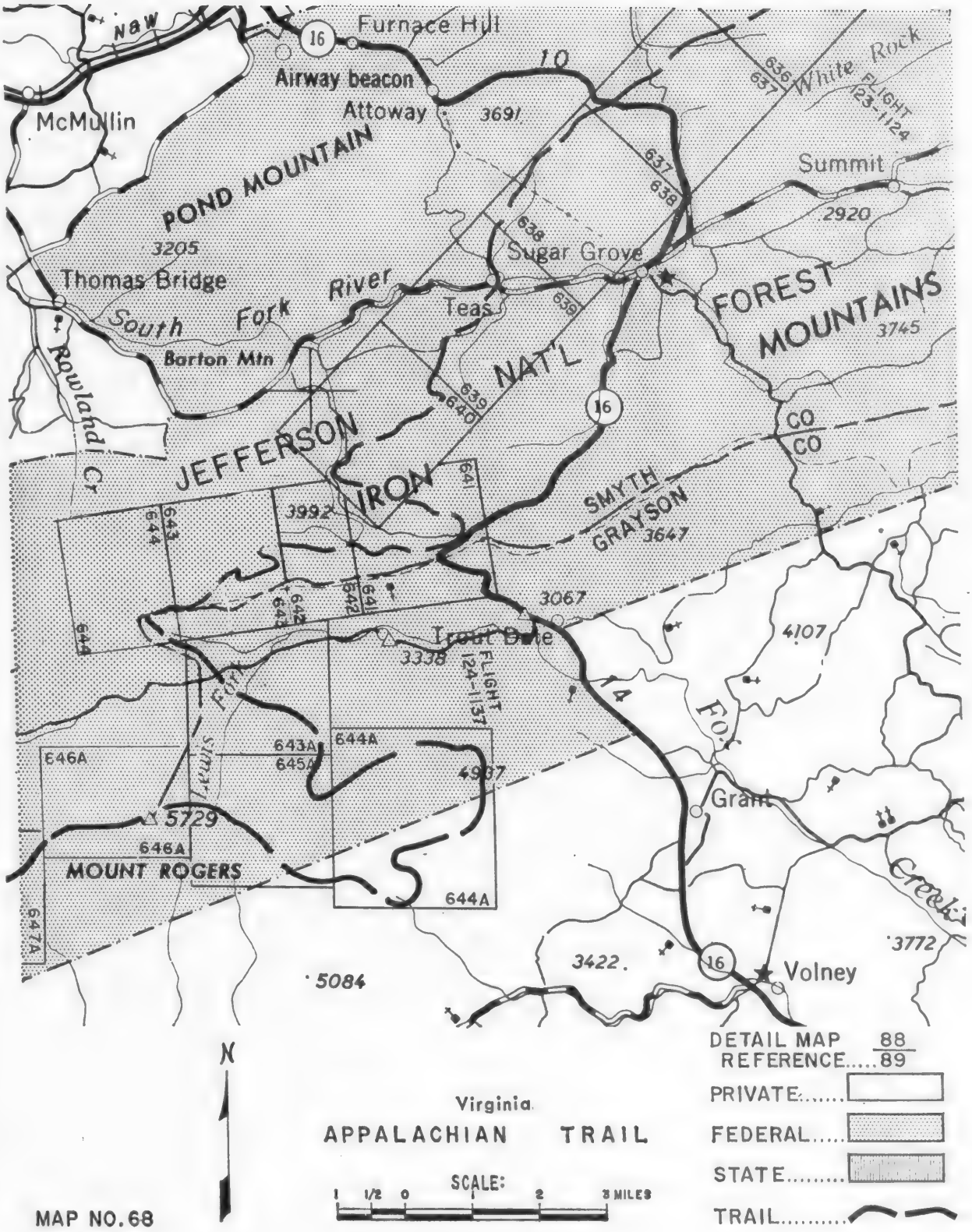
NAW
McMullin
Furnace Hill
16
Airway beacon
Attoway
3691
10
White Rock
FLIGHT 123-1124
Summit
2920
POND MOUNTAIN
3205
Thomas Bridge
South Fork
River
Sugar Grove
Teas
FOREST MOUNTAINS
3745
Barton Mtn
Rowland Cr
JEFFERSON NAT'L
IRON
SMYTH
GRAYSON
3647
CO
CO
3992
3067
Trout Dale
3338
FLIGHT 124-1137
4107
14
FOR
Grant
Creek
643A
645A
644A
4937
646A
5729
MOUNT ROGERS
647A
5084
3422
3772
Volney
DETAIL MAP REFERENCE 88 89
PRIVATE
FEDERAL
STATE
TRAIL
N
Virginia
APPALACHIAN TRAIL
SCALE:
1 1/2 0 1 2 3 MILES
MAP NO. 68

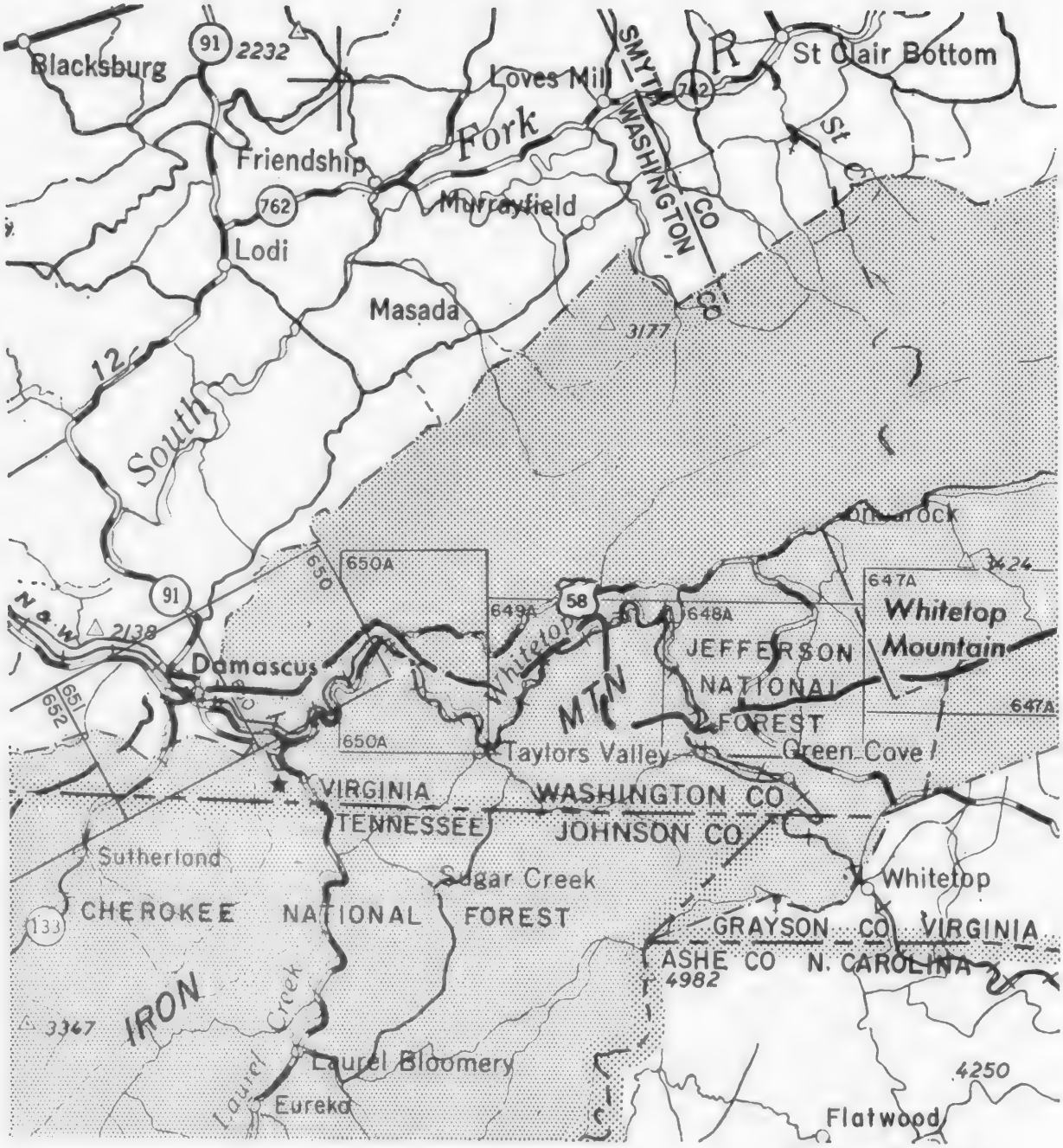
Blacksburg
91
2232
Loves Mill
SMYTH
742
R
St Clair Bottom
Fork
WASHINGTON
CO
St
Friendship
762
Murrayfield
Lodi
Masada
3177
12
South
650A
650
91
N&W
2138
Damascus
651
652
649A
58
648A
647A
3424
Whitetop
Mountain
JEFFERSON
NATIONAL
FOREST
MTN
Whitetop
647A
650A
Taylors Valley
Green Cove
VIRGINIA
TENNESSEE
WASHINGTON CO
JOHNSON CO
Sutherland
Sugar Creek
Whitetop
133
CHEROKEE NATIONAL FOREST
GRAYSON CO VIRGINIA
ASHE CO N. CAROLINA
4982
IRON
3347
Laurel Creek
Laurel Bloomery
Eureka
4250
Flatwood
N
Virginia - Tennessee
APPALACHIAN TRAIL
SCALE:
1 1/2 0 2 3 MILES
DETAIL MAP 88
REFERENCE.....89
PRIVATE.....
FEDERAL.....
STATE.....
TRAIL.....
MAP NO.69

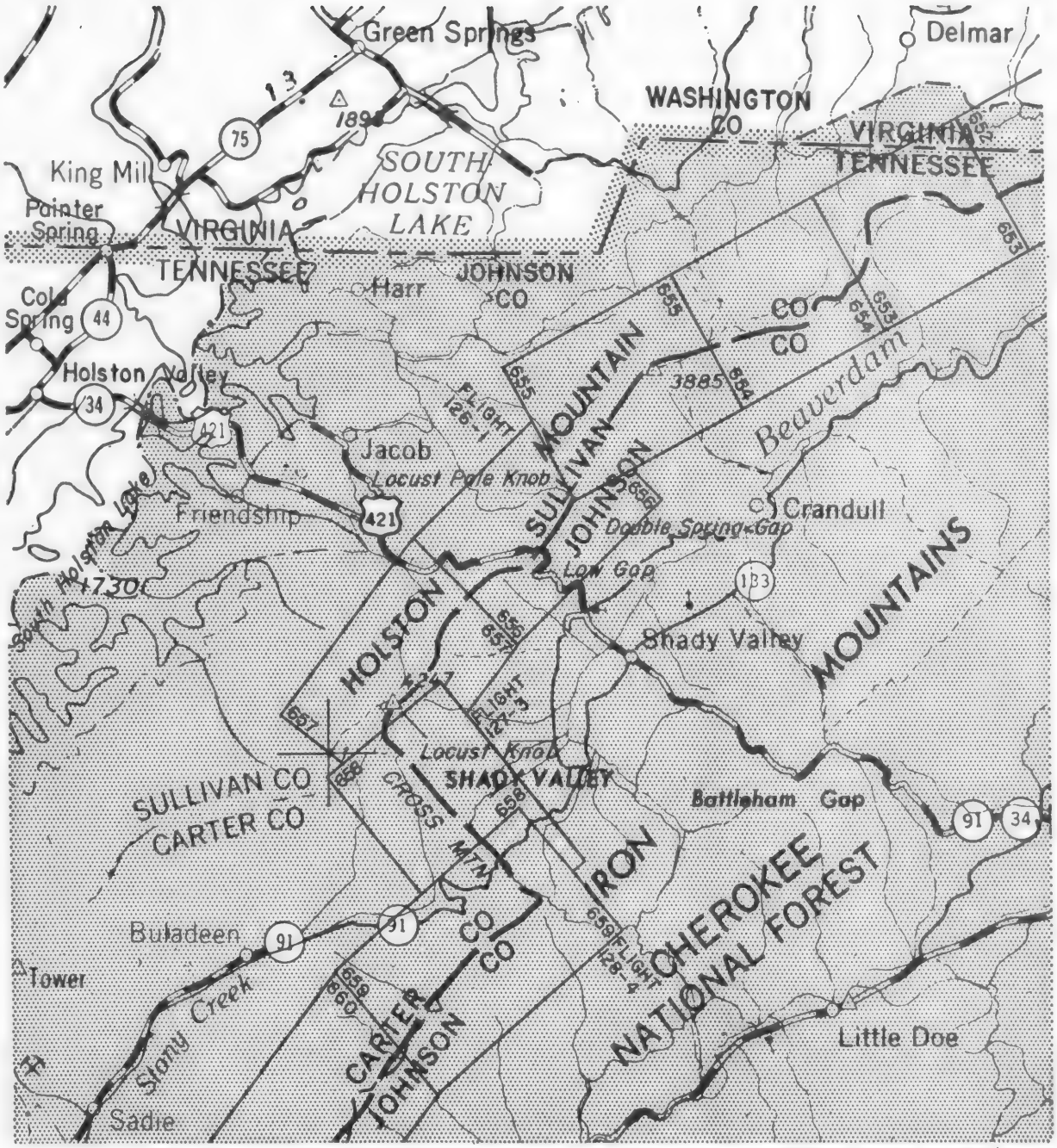

N

Virginia - Tennessee
APPALACHIAN TRAIL

SCALE:
1 1/2 0 1 2 3 MILES

DETAIL MAP REFERENCE 88/89

PRIVATE.....
FEDERAL.....
STATE.....
TRAIL.....

MAP NO. 70

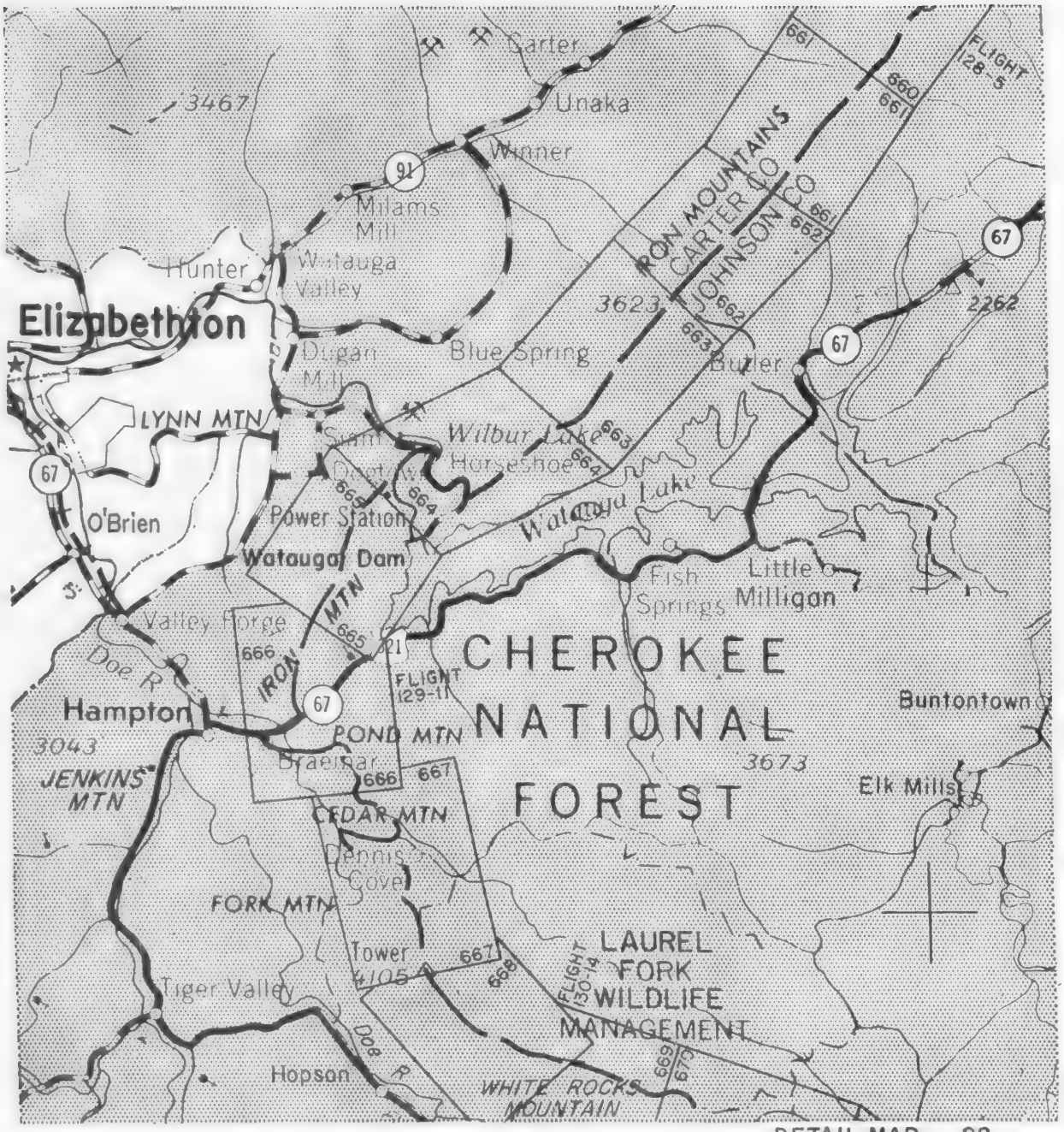
Carter
Unaka
Winner
3467
91
Milams Mill
Watauga Valley
Hunter
Elizabethton
Dugan Mill
Blue Spring
3623
IRON MOUNTAINS
CARTER CO
JOHNSON CO
Butler
67
2262
LYNN MTN
Wilbur Lake
Horseshoe
Watauga Lake
O'Brien
Power Station
Watauga Dam
Fish Springs
Little Milligan
Valley Forge
IRON MTN
Doe R
Hampton
FLIGHT 129-11
CHEROKEE NATIONAL FOREST
Buntontown
3043
JENKINS MTN
POND MTN
Braemar
3673
Elk Mills
CEDAR MTN
Dennis Cove
FORK MTN
Tower
4105
FLIGHT 130-14
LAUREL FORK WILDLIFE MANAGEMENT
Tiger Valley
Hopson
WHITE ROCKS MOUNTAIN
FLIGHT 128-5
N
Tennessee
APPALACHIAN TRAIL
SCALE:
1 1/2 0 1 2 3 MILES
DETAIL MAP REFERENCE 88/89
PRIVATE
FEDERAL
STATE
TRAIL

MAP NO. 71

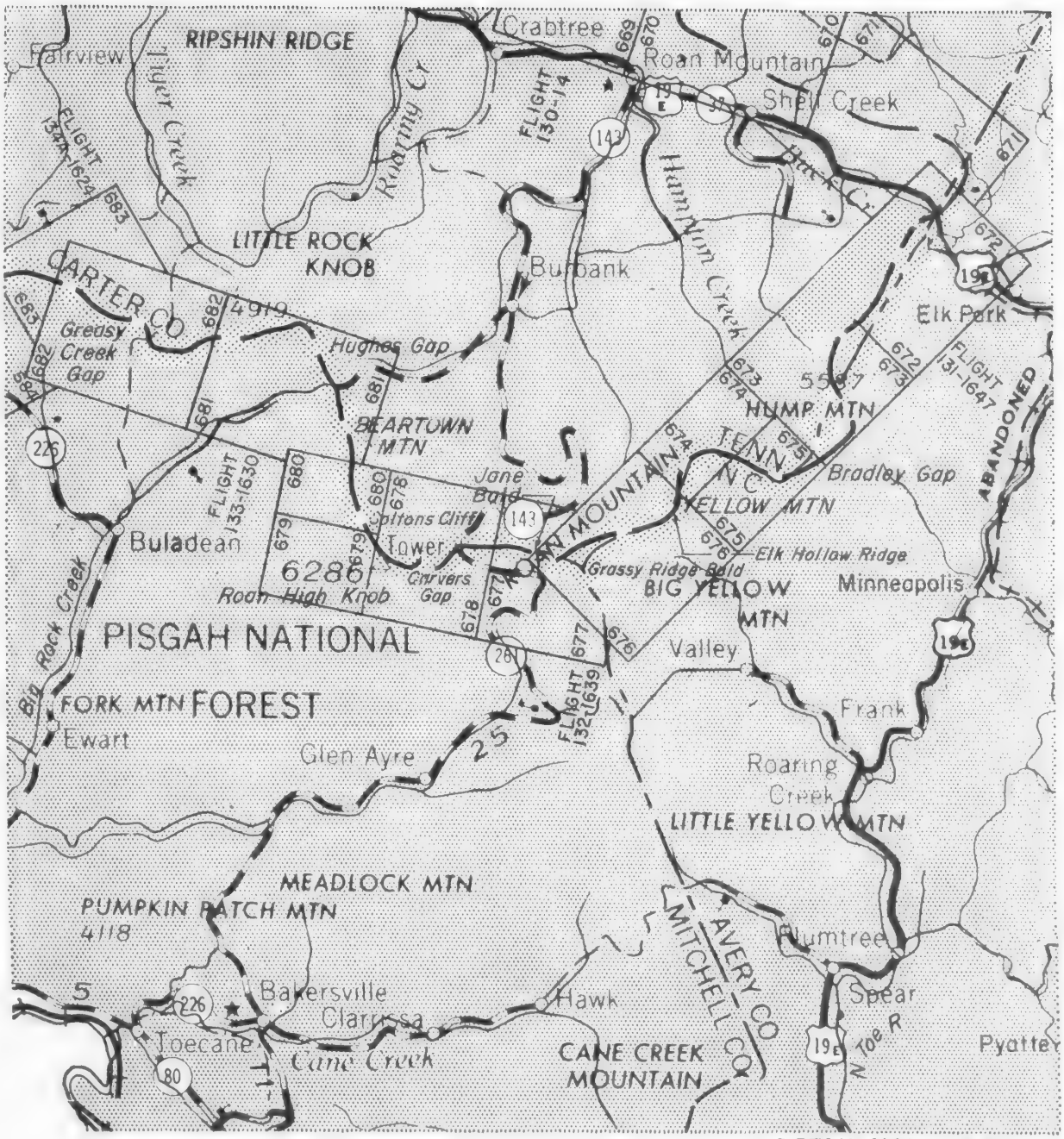
RIPSHIN RIDGE
Fairview
Tiger Creek
Roaring Cr
Crabtree
Roan Mountain
Shell Creek
Hampton Creek
FLIGHT 130-14
FLIGHT 134-1624
LITTLE ROCK KNOB
CARTER CO
Greasy Creek Gap
Hughes Gap
Burbank
Elk Park
HUMP MTN
TENN
N C
YELLOW MTN
Bradley Gap
ABANDONED
FLIGHT 131-1647
BEARTOWN MTN
Jane Bald
ROAN MOUNTAIN
Colltons Cliff
Buladean
Tower
6286
Carvers Gap
Roan High Knob
Grassy Ridge Bald
Elk Hollow Ridge
BIG YELLOW MTN
Minneapolis
FLIGHT 133-1630
Big Rock Creek
PISGAH NATIONAL
FORESTS
FORK MTN
Ewart
Valley
Frank
Glen Ayre
FLIGHT 132-1639
Roaring Creek
LITTLE YELLOW MTN
MEADLOCK MTN
PUMPKIN PATCH MTN
4118
MITCHELL CO
AVERY CO
Plumtree
Spear
Bakersville
Clarissa
Hawk
Toecane
Cane Creek
CANE CREEK MOUNTAIN
N Toe R
Pyatte
N
Tennessee - North Carolina
APPALACHIAN TRAIL
SCALE:
1 1/2 0 1 2 3 MILES
DETAIL MAP 88
REFERENCE 89
PRIVATE
FEDERAL
STATE
TRAIL
MAP NO. 72

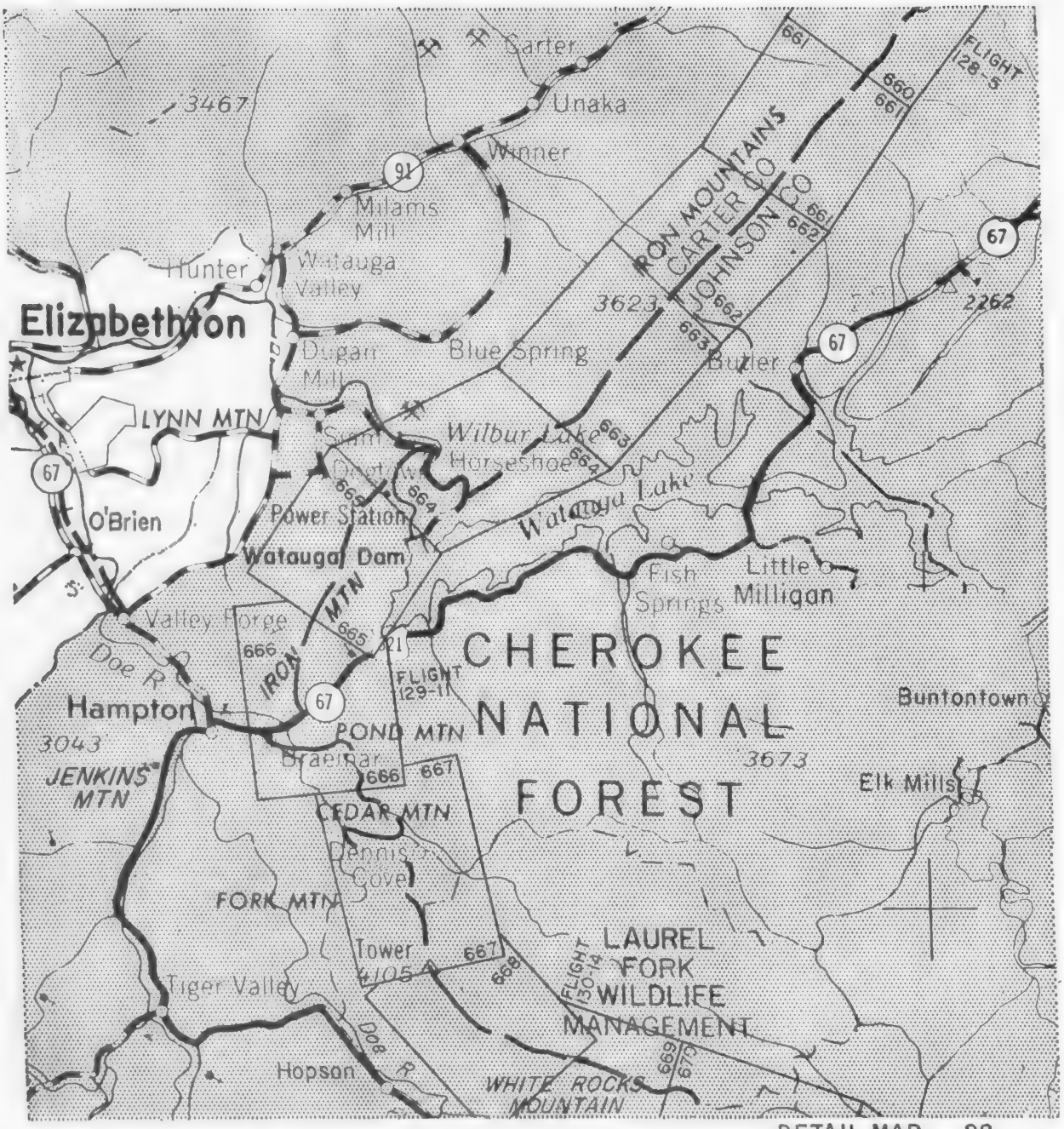
Carter
Unaka
Winner
Milams Mill
Watauga Valley
Hunter
Elizabethton
Dugan Mill
Blue Spring
Butler
RON MOUNTAINS
CARTER CO
JOHNSON CO
FLIGHT 128-5
3467
3623
2262
LYNN MTN
Wilbur Lake
Horseshoe
Watauga Lake
O'Brien
Power Station
Watauga Dam
Fish Springs
Little Milligan
Valley Forge
IRON MTN
Doe R
Hampton
FLIGHT 129-11
CHEROKEE NATIONAL FOREST
Buntontown
POND MTN
Braemar
3043
JENKINS MTN
3673
Elk Mills
CEDAR MTN
Dennis Cove
FORK MTN
Tower
4105
LAUREL FORK WILDLIFE MANAGEMENT
FLIGHT 130-14
Tiger Valley
Hopson
WHITE ROCKS MOUNTAIN
N
Tennessee
APPALACHIAN TRAIL
SCALE:
1 1/2 0 2 3 MILES
DETAIL MAP 88
REFERENCE.....89
PRIVATE.....
FEDERAL.....
STATE.....
TRAIL.....

MAP NO. 71

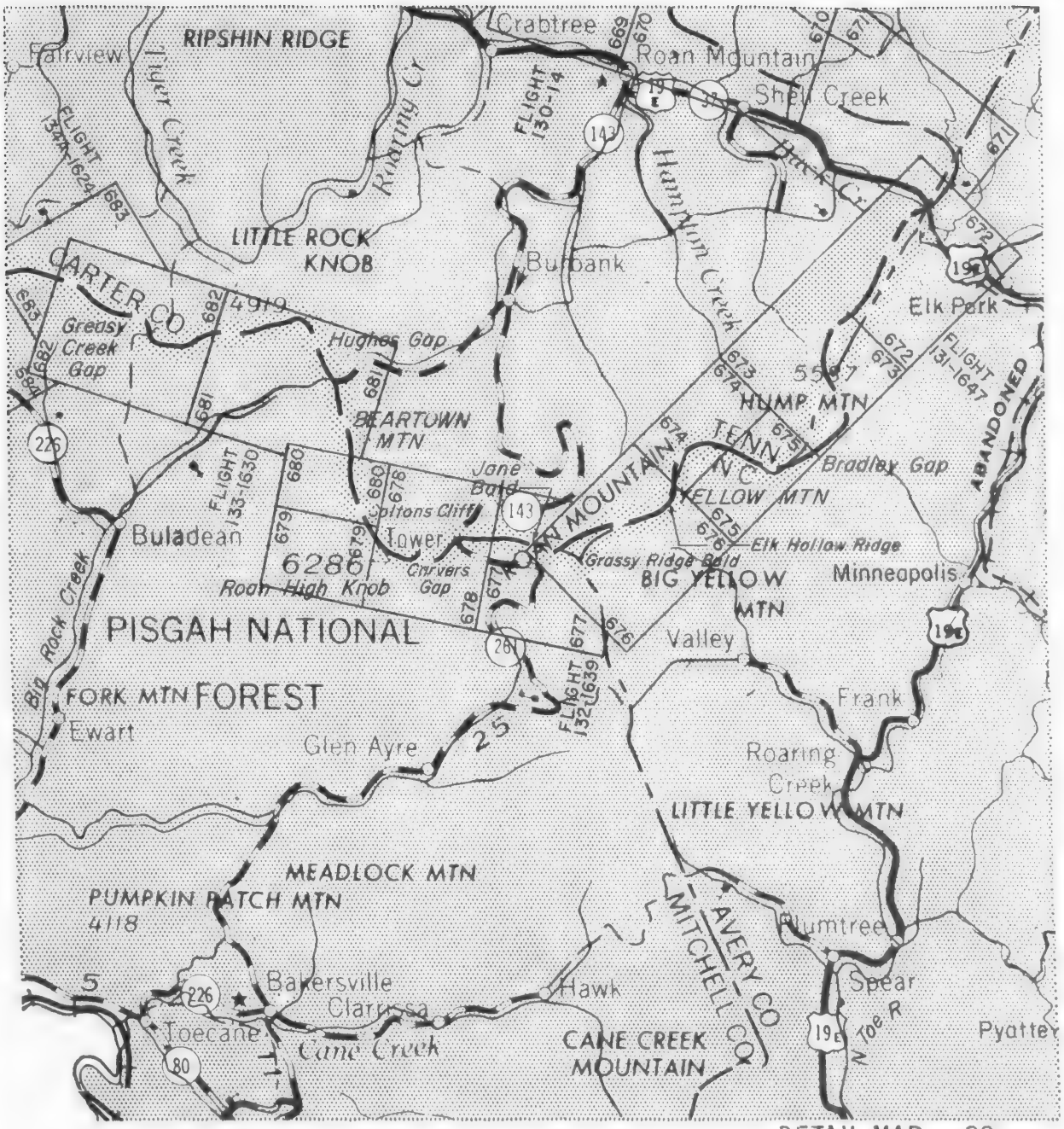
RIPSHIN RIDGE
Fairview
Crabtree
Roan Mountain
Shell Creek
FLIGHT 130-14
FLIGHT 134-1624
River Creek
Rubbing Cr
Hampton Creek
LITTLE ROCK KNOB
Burbank
CARTER CO
Greasy Creek Gap
Hughes Gap
Elk Park
HUMP MTN
TENN
N.C.
Bradley Gap
FLIGHT 131-1647
ABANDONED
BEARTOWN MTN
FLIGHT 133-1630
Jane Bald
Cottons Cliff
Tower
Buladean
6280
Carvers Gap
Roan High Knob
YELLOW MOUNTAIN
Grassy Ridge Bald
Elk Hollow Ridge
BIG YELLOW MTN
Minneapolis
Big Rock Creek
PISGAH NATIONAL
FORK MTN FOREST
Ewart
Valley
Frank
FLIGHT 132-1639
Glen Ayre
Roaring Creek
LITTLE YELLOW MTN
MEADLOCK MTN
PUMPKIN PATCH MTN
4118
AVERY CO
MITCHELL CO
Plumtree
Spear
Bakersville
Clarissa
Hawk
Toecane
Cane Creek
CANE CREEK MOUNTAIN
N. Toe R
Pyatte
N
Tennessee - North Carolina
APPALACHIAN TRAIL
SCALE:
1 1/2 0 1 2 3 MILES
DETAIL MAP 88
REFERENCE 89
PRIVATE
FEDERAL
STATE
TRAIL
MAP NO. 72

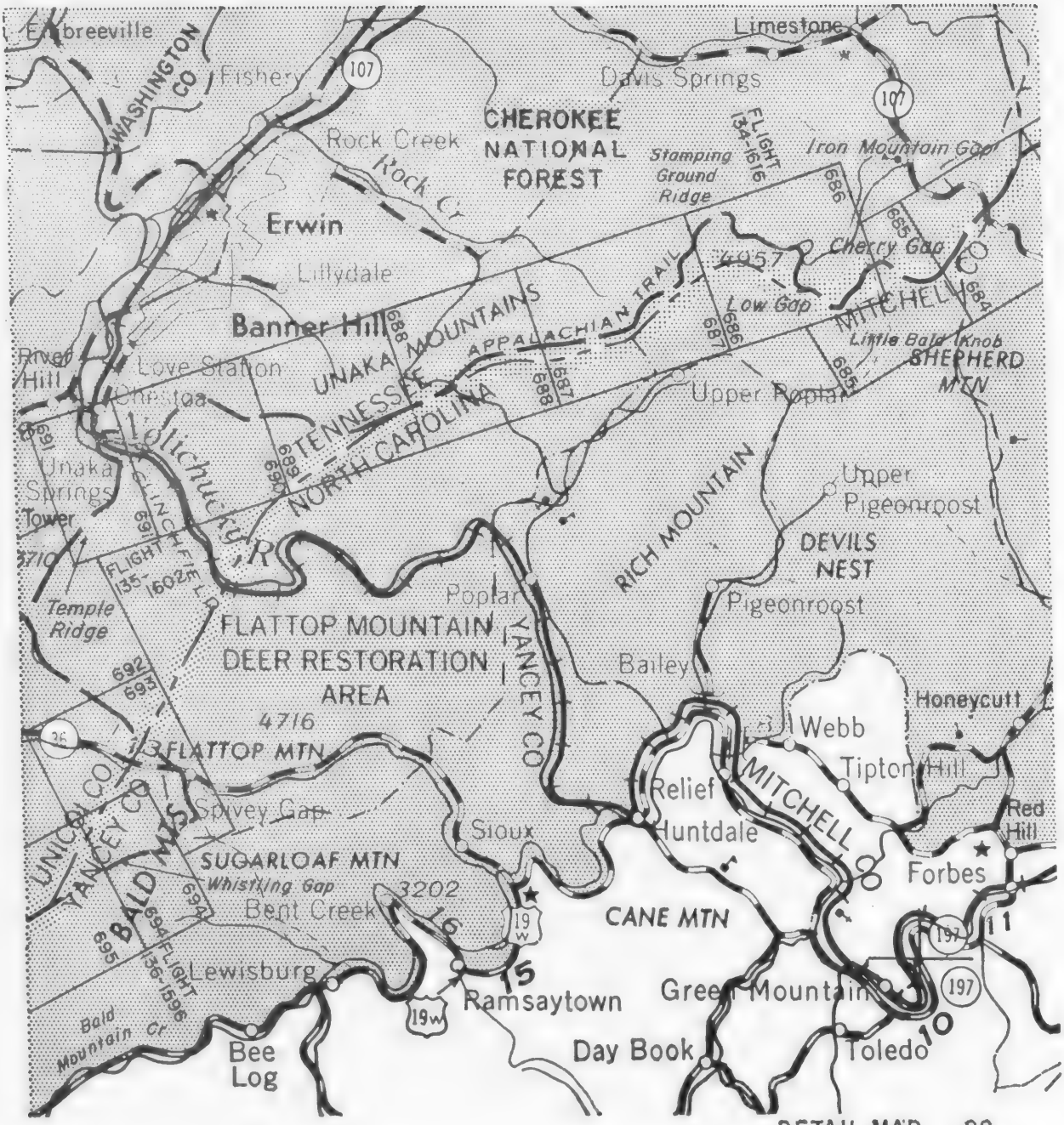
Embreeville
WASHINGTON CO
Fishery
107
Limestone
Davis Springs
CHEROKEE NATIONAL FOREST
Rock Creek
Rock Cr
Stamping Ground Ridge
FLIGHT 134-1616
Iron Mountain Gap
Erwin
Lillydale
Cherry Gap
4957
Low Gap
MITCHELL CO
Banner Hill
UNAKA MOUNTAINS
APPALACHIAN TRAIL
Little Bald Knob
SHEPHERD MTN
River Hill
Love Station
Chestoa
TENNESSEE
NORTH CAROLINA
Upper Poplar
Unaka Springs
Tower
LINCHFIELD
FLIGHT 135-1602
Temple Ridge
RICH MOUNTAIN
Upper Pigeonroost
DEVILS NEST
Pigeonroost
Poplar
FLATTOP MOUNTAIN DEER RESTORATION AREA
4716
FLATTOP MTN
YANCEY CO
Bailey
Honeycutt
Webb
Tipton Hill
Relief
Huntdale
MITCHELL CO
Red Hill
Forbes
UNICOI CO
YANCEY CO
BALD MTS
Spivey Gap
Sioux
SUGARLOAF MTN
Whistling Gap
3202
Bent Creek
CANE MTN
Lewisburg
Ramsaytown
Green Mountain
Bald Mountain Cr
Bee Log
Day Book
Toledo
DETAIL MAP REFERENCE 88/89
PRIVATE
FEDERAL
STATE
TRAIL
N
Tennessee - North Carolina
APPALACHIAN TRAIL
SCALE:
1 1/2 0 1 2 3 MILES
MAP NO. 73

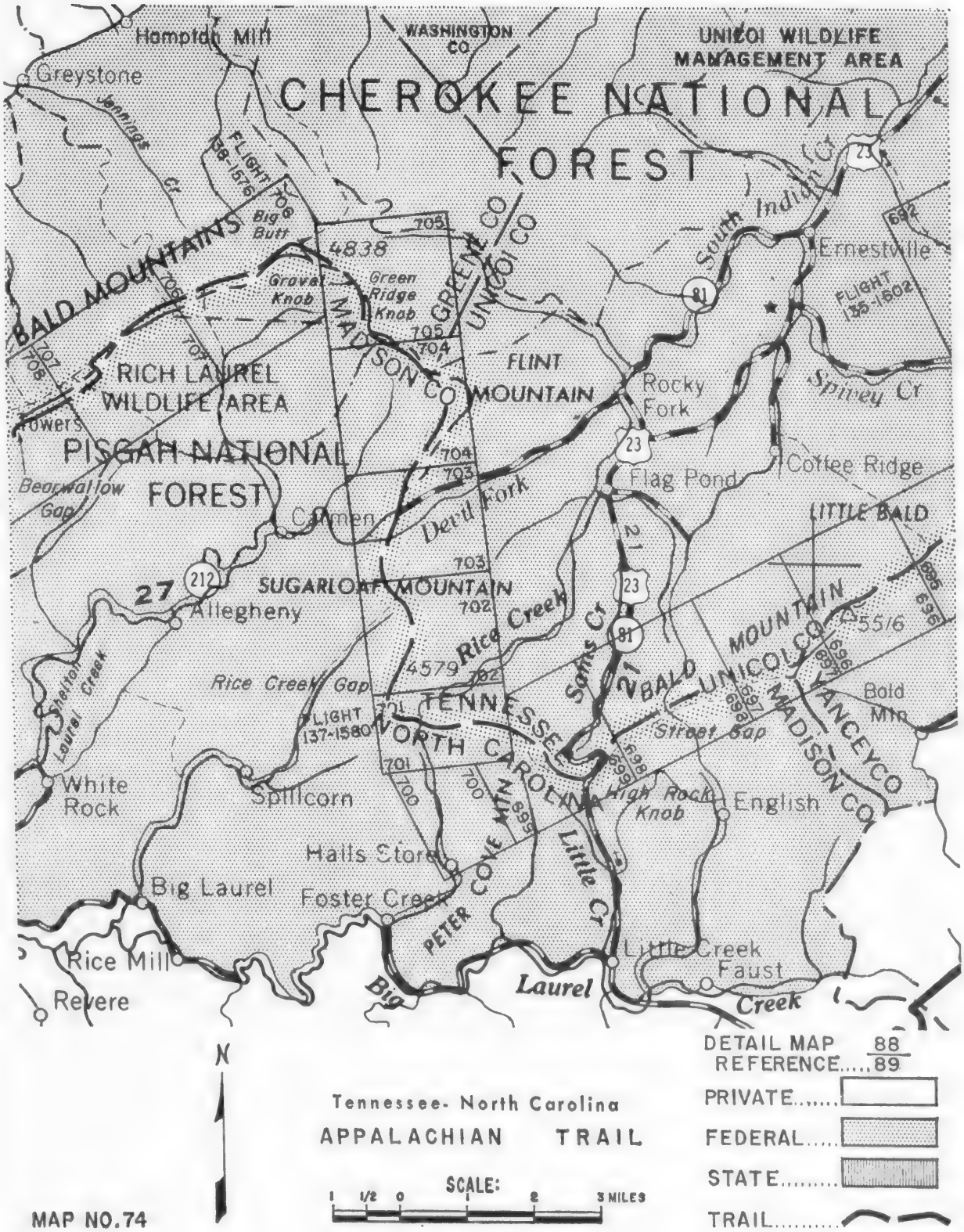
Hampton Mill
WASHINGTON CO
UNICOI WILDLIFE MANAGEMENT AREA
Greystone
CHEROKEE NATIONAL FOREST
Jennings Cr
FLIGHT 136-1576
Big Butt
4838
Gravel Knob
Green Ridge Knob
GREENE CO
UNICOI CO
South Indian Cr
Ernestville
FLIGHT 135-1602
BALD MOUNTAINS
MADISON CO
FLINT MOUNTAIN
Rocky Fork
Spivey Cr
RICH LAUREL WILDLIFE AREA
Towers
PISGAH NATIONAL FOREST
Beaverdam Gap
Carmen
Devil Fork
Coffee Ridge
Flag Pond
LITTLE BALD
SUGARLOAF MOUNTAIN
Allegheny
Rice Creek
Sams Cr
BALD MOUNTAIN
UNICOI CO
YANCEY CO
MADISON CO
Rice Creek Gap
Shelton Laurel Creek
FLIGHT 137-1580
TENNESSEE
NORTH CAROLINA
Street Gap
Bald Mtn
White Rock
Spillcorn
High Rock Knob
English
Halls Store
Little Cr
Big Laurel
Foster Creek
PETER CONE MTN
Rice Mill
Revere
Little Creek
Faust
Big Laurel Creek
N
Tennessee- North Carolina
APPALACHIAN TRAIL
SCALE:
1 1/2 0 1 2 3 MILES
DETAIL MAP 88
REFERENCE.....89
PRIVATE.....
FEDERAL.....
STATE.....
TRAIL.....

MAP NO. 74

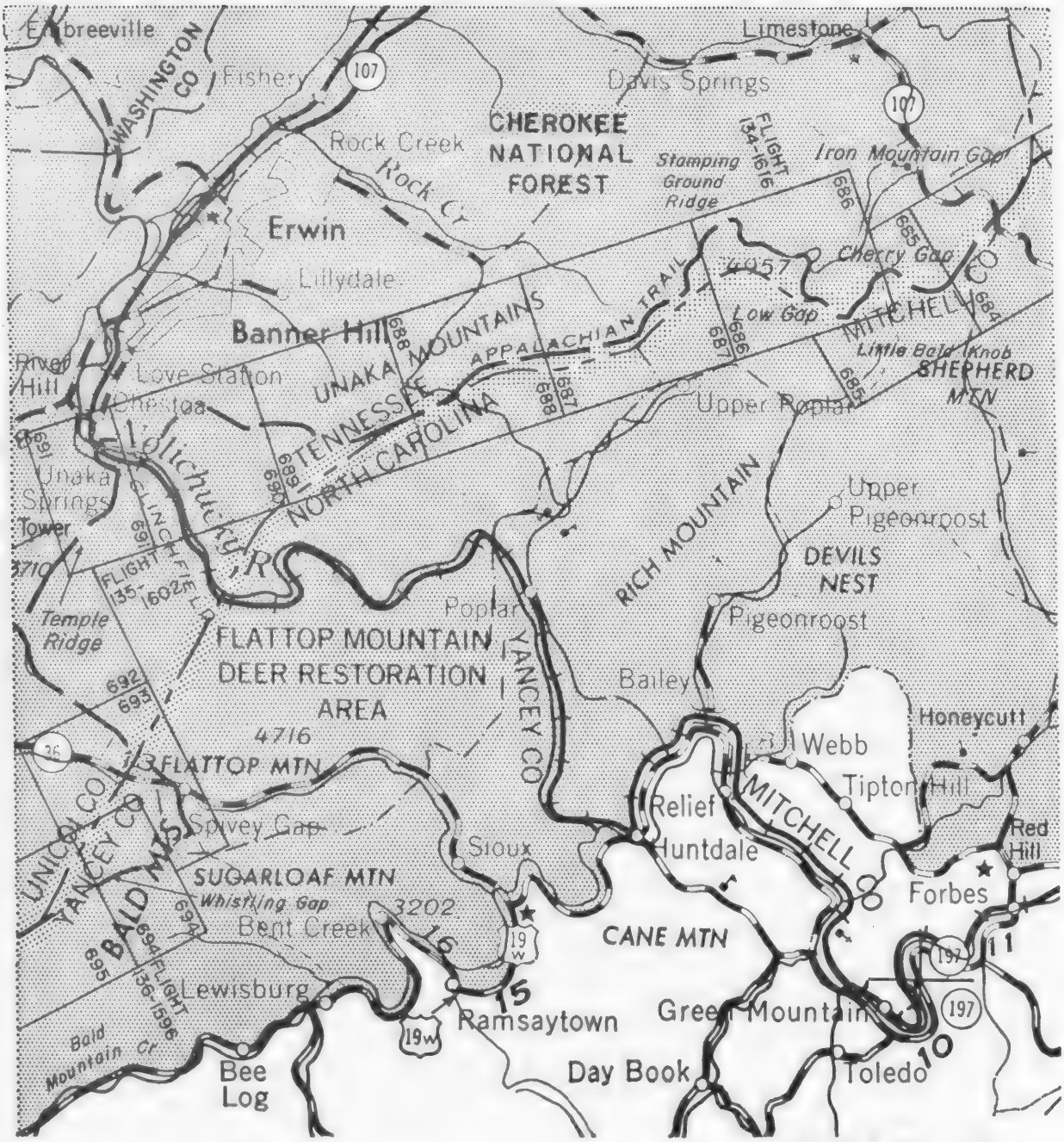
Embreeville
WASHINGTON CO
Fishery
107
Limestone
Davis Springs
CHEROKEE NATIONAL FOREST
Rock Creek
Rock Cr
Stamping Ground Ridge
FLIGHT 134-1616
Iron Mountain Gap
Erwin
Lillydale
Cherry Gap
6057
Low Gap
MITCHELL CO
Banner Hill
UNAKA MOUNTAINS
APPALACHIAN TRAIL
Little Bald Knob
SHEPHERD MTN
River Hill
Love Station
Chestoa
TENNESSEE
NORTH CAROLINA
Upper Poplar
Unaka Springs
Tower
Nolichucky R
FLINCH FIR LA
FLIGHT 135-1502m
RICH MOUNTAIN
Upper Pigeonroost
DEVILS NEST
Temple Ridge
Poplar
Pigeonroost
FLATTOP MOUNTAIN DEER RESTORATION AREA
YANCEY CO
Bailey
4716
FLATTOP MTN
Honeycutt
Webb
Tipton Hill
UNICOI CO
YANCEY CO
Spivey Gap
Relief
MITCHELL CO
Huntdale
Red Hill
Sioux
SUGARLOAF MTN
Whistling Gap
3202
Forbes
BALD MTN
Bent Creek
CANE MTN
FLIGHT 136-1596
Lewisburg
Ramsaytown
Green Mountain
Bald Mountain Cr
Bee Log
Day Book
Toledo
DETAIL MAP REFERENCE 88/89
PRIVATE
FEDERAL
STATE
TRAIL
N
Tennessee - North Carolina
APPALACHIAN TRAIL
SCALE:
1 1/2 0 1 2 3 MILES
MAP NO. 73

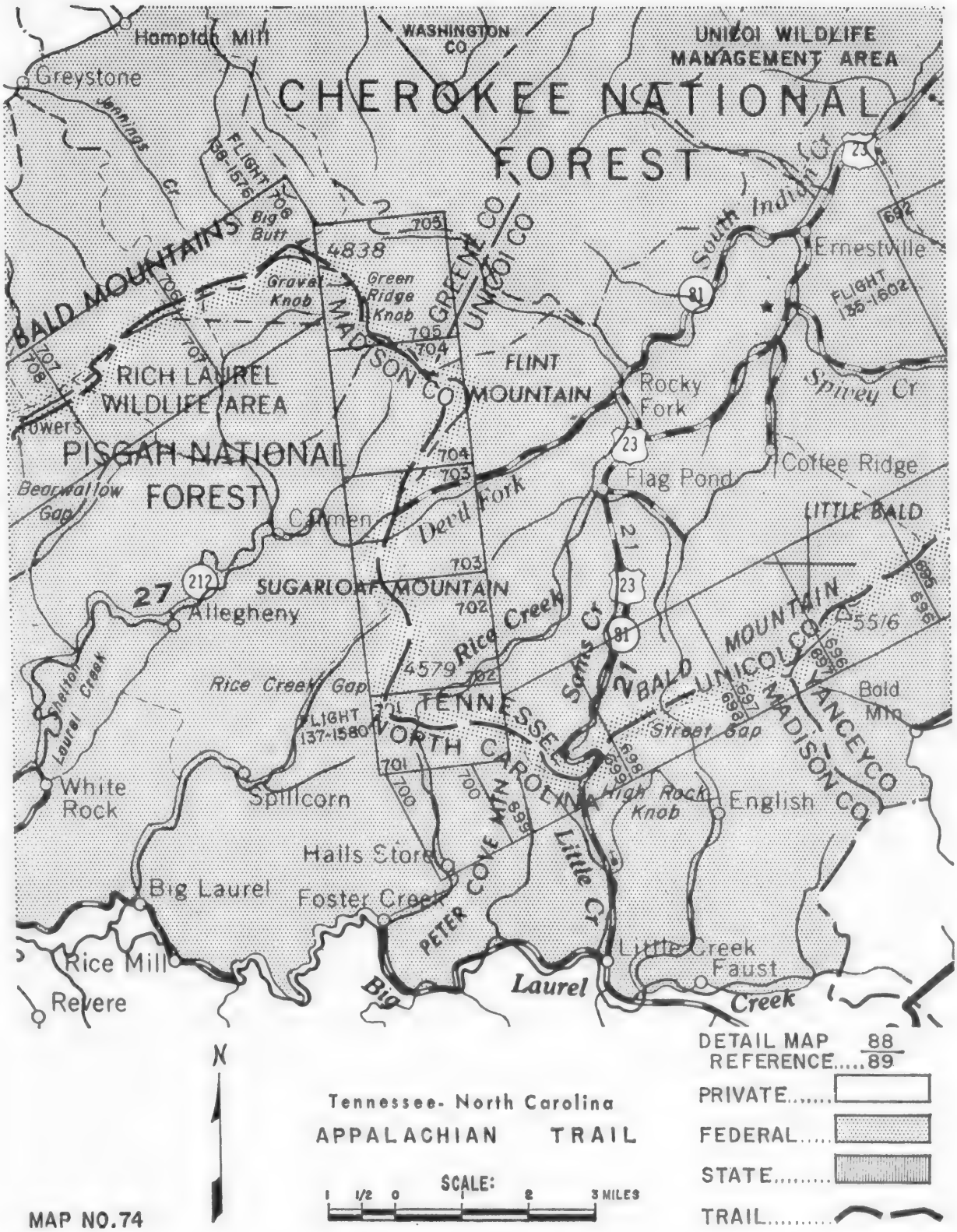
Hampton Mill
WASHINGTON CO
UNICOI WILDLIFE MANAGEMENT AREA
Greystone
CHEROKEE NATIONAL FOREST
Jennings Cr
FLIGHT 138-1576
Big Butt
BALD MOUNTAINS
4838
Gravel Knob
Green Ridge Knob
GREENE CO
UNICOI CO
South Indian Cr
Ernestville
FLIGHT 135-1602
MADISON CO
RICH LAUREL WILDLIFE AREA
FLINT MOUNTAIN
Rocky Fork
Spivey Cr
Towers
PISGAH NATIONAL FOREST
Flag Pond
Coffee Ridge
Bearwallow Gap
Carmen
Devil Fork
LITTLE BALD
SUGARLOAF MOUNTAIN
Allegheny
Rice Creek
Sams Cr
BALD MOUNTAIN
UNICOI CO
YANCEY CO
MADISON CO
Bald Mtn
Rice Creek Gap
FLIGHT 137-1580
TENNESSEE
NORTH CAROLINA
Street Gap
Shelton Laurel Creek
White Rock
Spillcorn
High Rock Knob
English
Halls Store
PETER COVE MTN
Little Cr
Big Laurel
Foster Creek
Little Creek
Faust
Rice Mill
Revere
Big Laurel Creek
N
Tennessee- North Carolina
APPALACHIAN TRAIL
SCALE:
1 1/2 0 1 2 3 MILES
DETAIL MAP 88
REFERENCE.....89
PRIVATE.....
FEDERAL.....
STATE.....
TRAIL.....

MAP NO.74

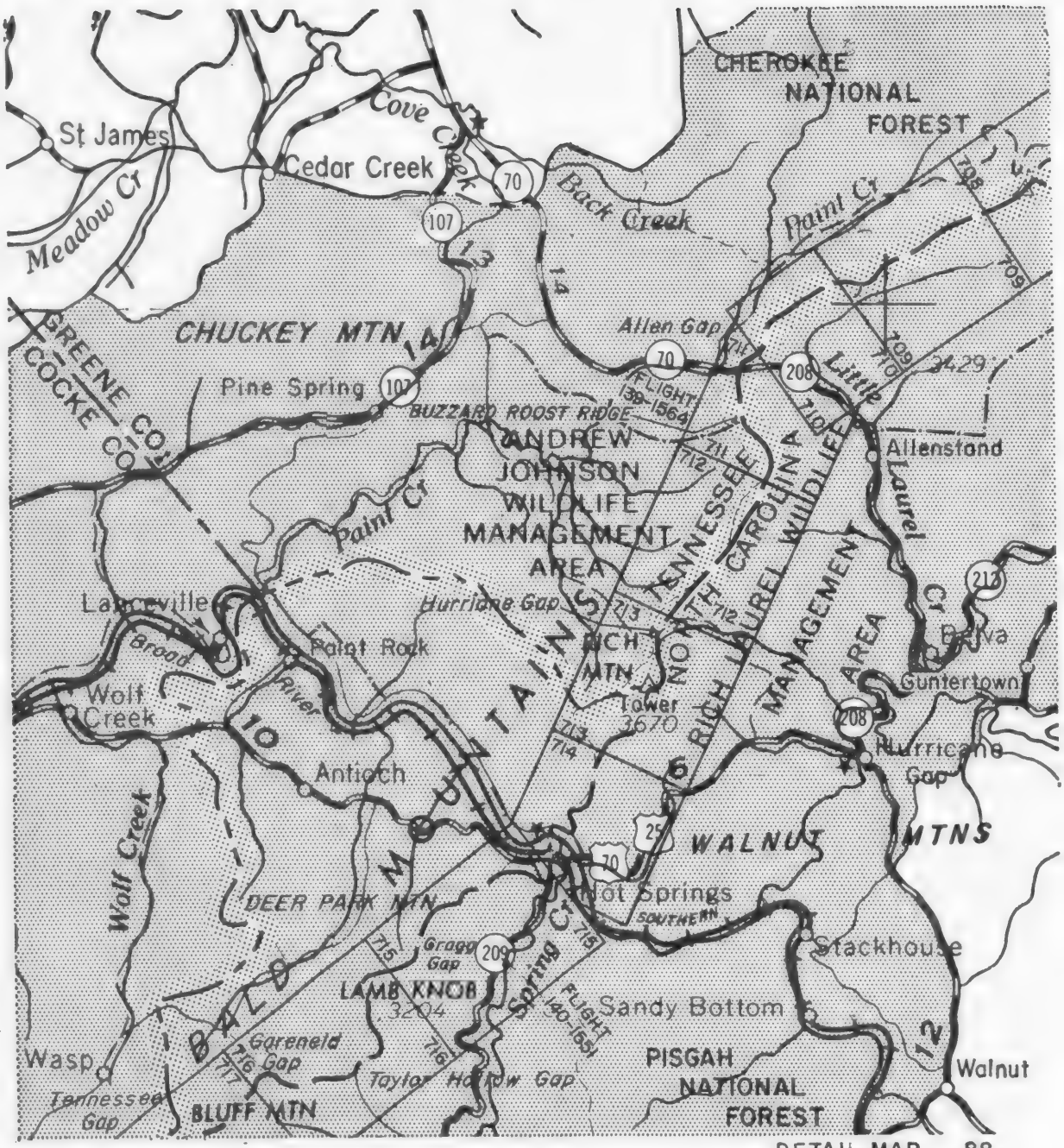
CHEROKEE NATIONAL FOREST
St James
Cedar Creek
Cove Creek
Meadow Cr
Back Creek
Paint Cr
CHUCKEY MTN
GREENE CO
COCKE CO
Pine Spring
Allen Gap
FLIGHT 139-1564
BUZZARD ROOST RIDGE
ANDREW JOHNSON WILDLIFE MANAGEMENT AREA
TENNESSEE
NORTH CAROLINA
RICH LAUREL WILDLIFE MANAGEMENT AREA
Little Laurel Cr
Allenstand
Laurel Cr
Bulva
Guntertown
Hurricane Gap
Lancevillen
Paint Rock
Hurricane Gap
Broad River
Wolf Creek
Antioch
RICH MTN
Tower 3670
BALD MOUNTAINS
WALNUT MTNS
Hot Springs
SOUTHERN
DEER PARK MTN
Wolf Creek
Gragg Gap
LAMB KNOB 3204
Spring Cr
FLIGHT 140-1651
Stackhouse
Sandy Bottom
Wasp
Gareneld Gap
Tennessee Gap
BLUFF MTN
Taylor Hollow Gap
PISGAH NATIONAL FOREST
Walnut
N
Tennessee - North Carolina
APPALACHIAN TRAIL
SCALE:
1 1/2 0 1 2 MILES
DETAIL MAP 88
REFERENCE.....89
PRIVATE.....
FEDERAL.....
STATE.....
TRAIL.....

MAP NO. 75

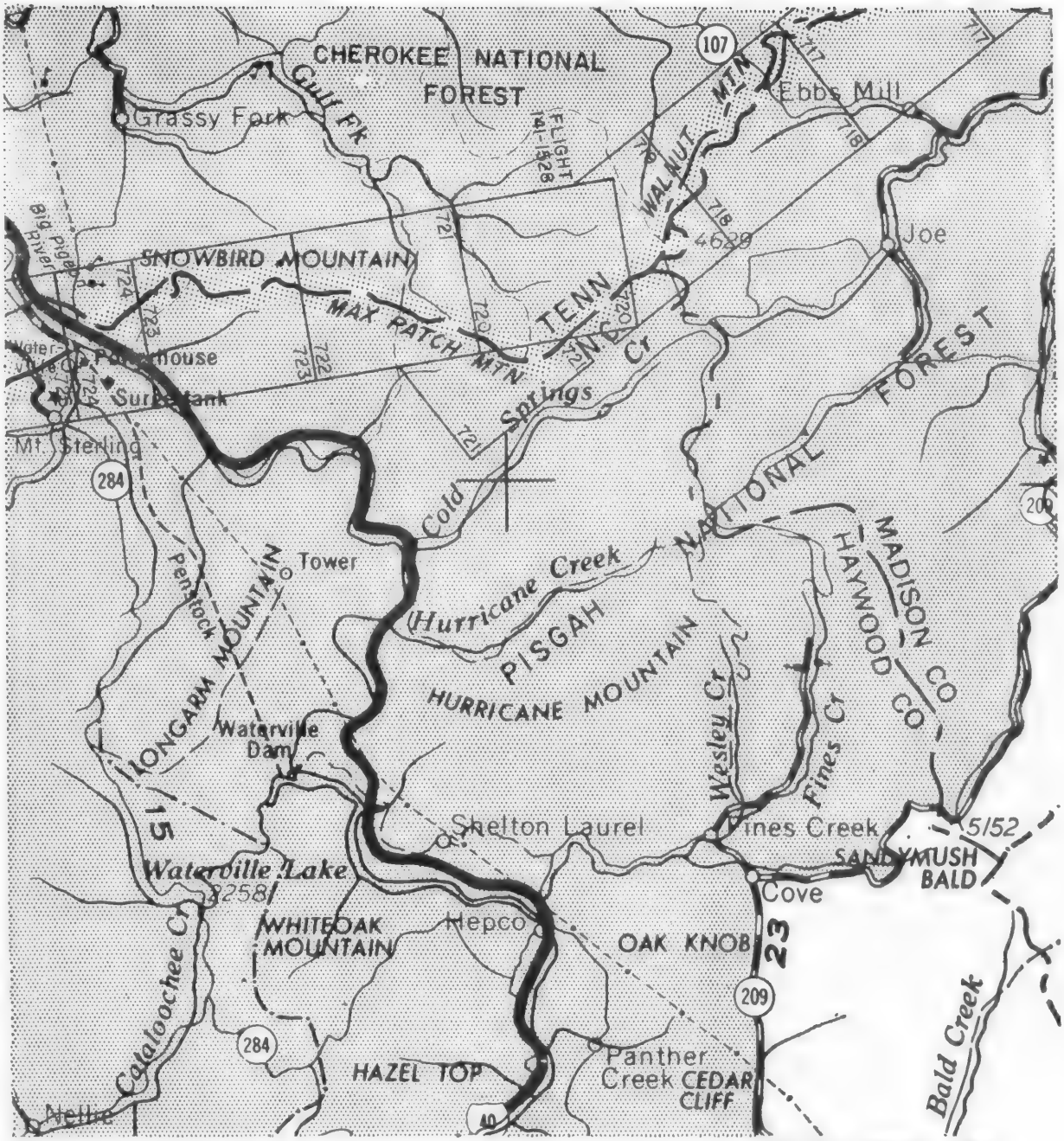

DETAIL MAP REFERENCE 88/89

PRIVATE

FEDERAL

STATE

TRAIL

N

Tennessee - North Carolina

APPALACHIAN TRAIL

SCALE: 1 1/2 0 1 2 3 MILES

MAP NO. 76

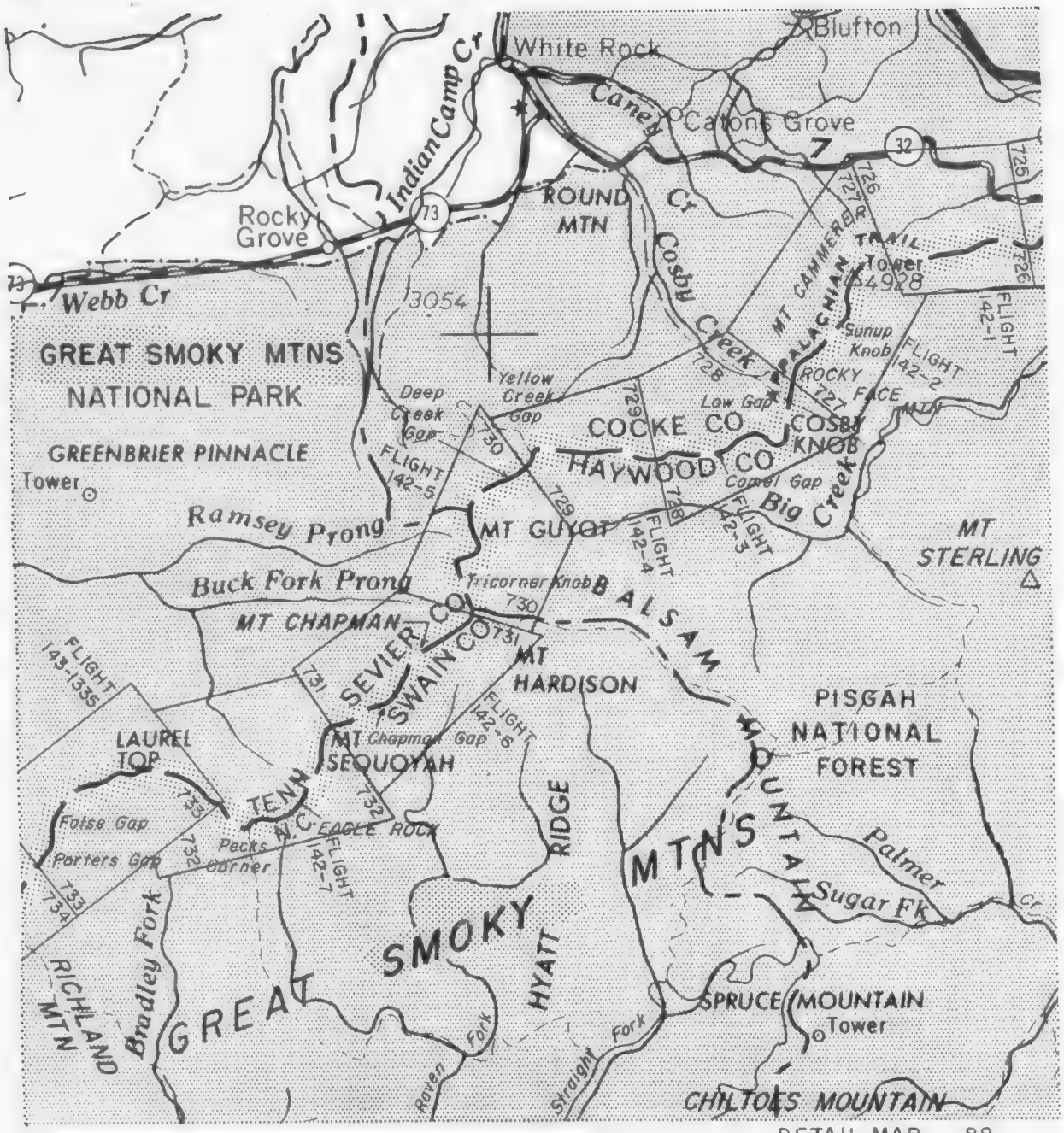

N

TENNESSEE-NORTH CAROLINA
APPALACHIAN TRAIL

SCALE:
1 1/2 0 1 2 3 MILES

DETAIL MAP 88
REFERENCE..... 89

PRIVATE.....
FEDERAL.....
STATE.....
TRAIL.....

MAP NO. 77

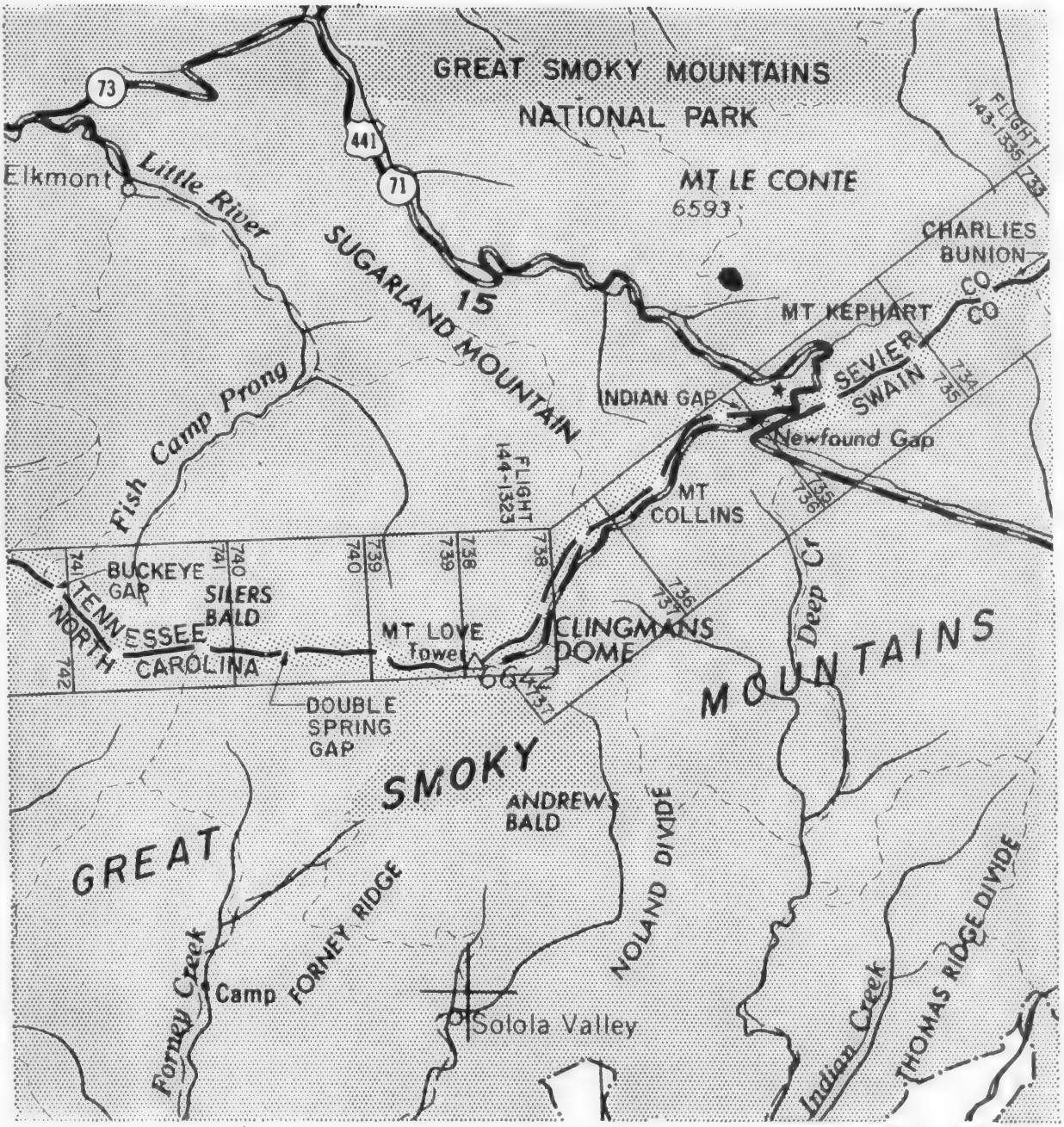

N

TENNESSEE-NORTH CAROLINA
APPALACHIAN TRAIL

SCALE:
1 1/2 0 1 2 3 MILES

DETAIL MAP 88
REFERENCE.....89

PRIVATE.....
FEDERAL.....
STATE.....
TRAIL.....

MAP NO. 78

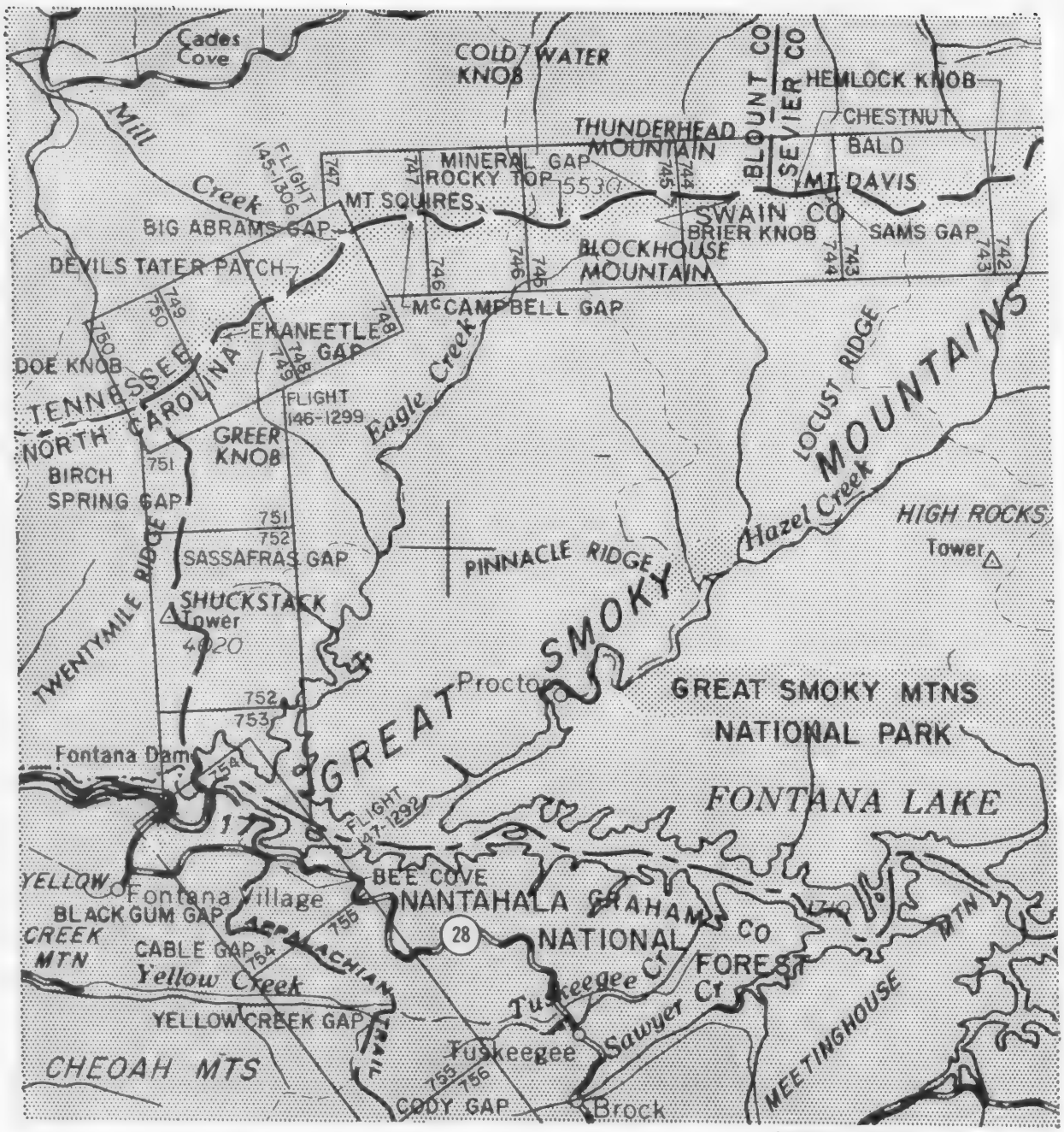

N

TENNESSEE-NORTH CAROLINA
APPALACHIAN TRAIL

SCALE:
1 1/2 0 1 2 3 MILES

DETAIL MAP REFERENCE 88/89

PRIVATE.....
FEDERAL.....
STATE.....
TRAIL.....

MAP NO. 79

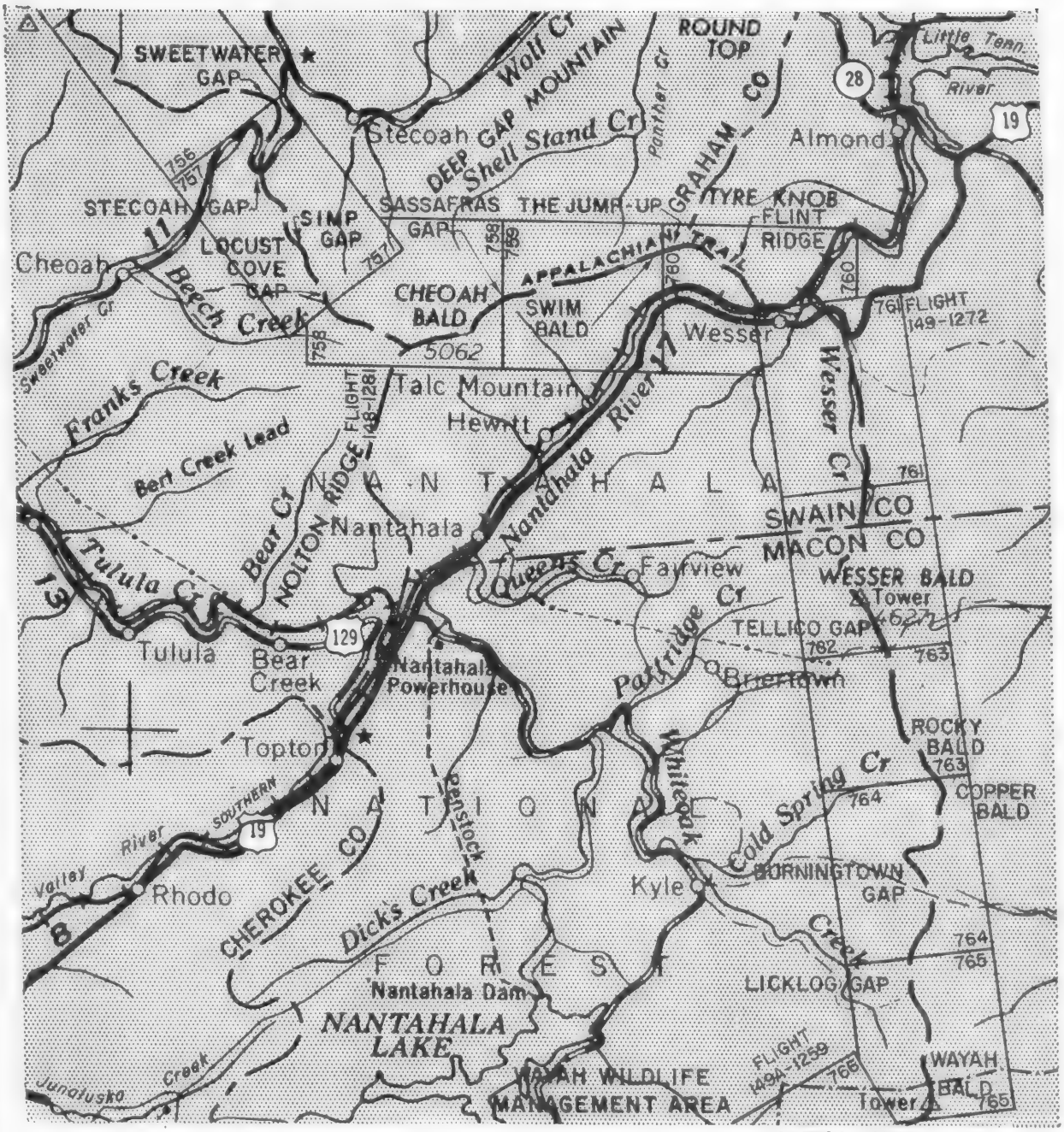

N

North Carolina
APPALACHIAN TRAIL

SCALE:
1 1/2 0 1 2 3 MILES

DETAIL MAP 88
REFERENCE.....89
PRIVATE.....
FEDERAL.....
STATE.....
TRAIL.....

MAP NO. 80

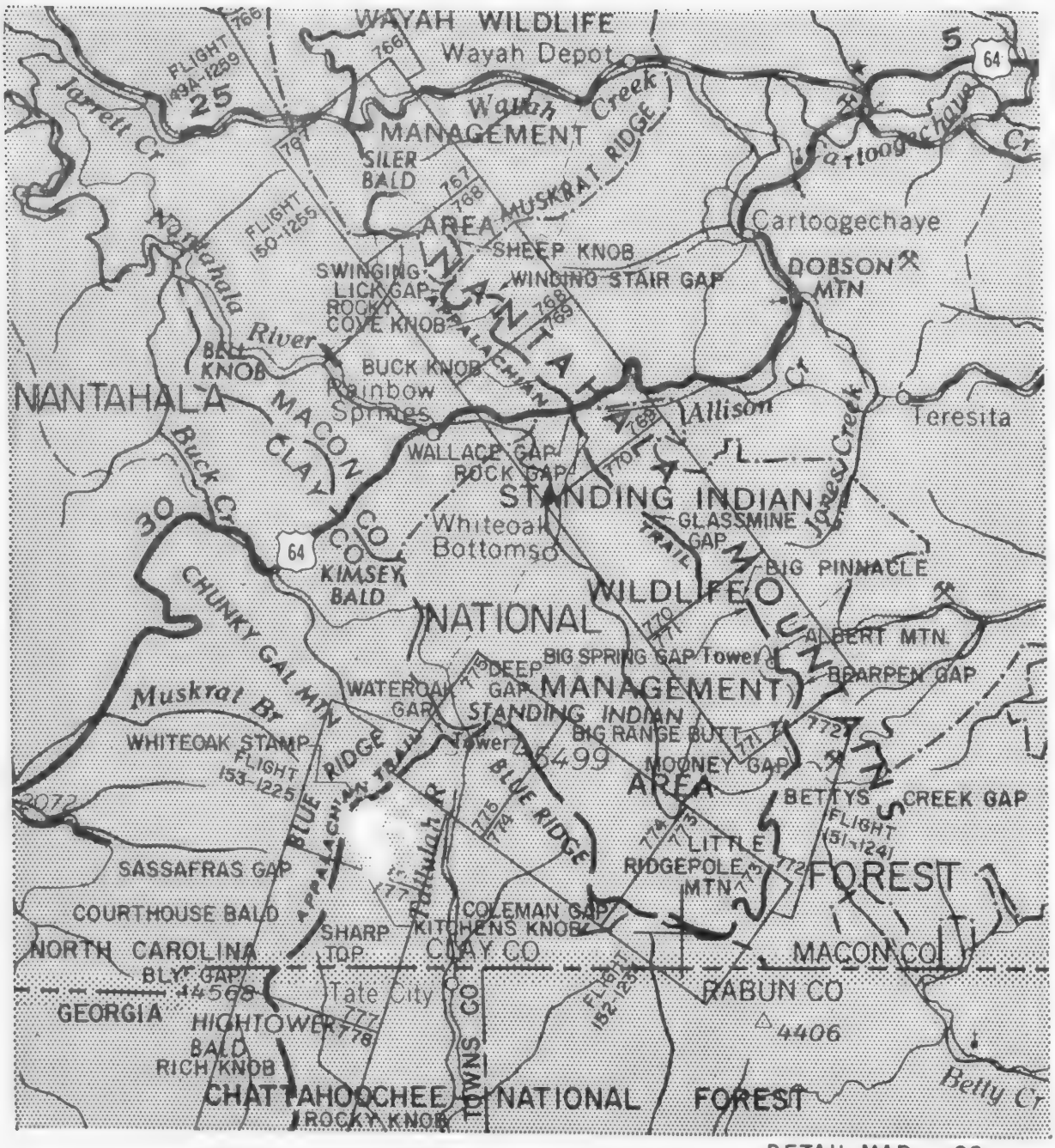

N

North Carolina - Georgia
APPALACHIAN TRAIL

SCALE: 1 1/2 0 1 2 3 MILES

MAP NO. 81

DETAIL MAP REFERENCE 88/89

PRIVATE

FEDERAL

STATE

TRAIL

N

Georgia

APPALACHIAN TRAIL

SCALE: 1 1/2 0 1 2 3 MILES

MAP NO. 82

DETAIL MAP 88
REFERENCE 89

PRIVATE

FEDERAL

STATE

TRAIL

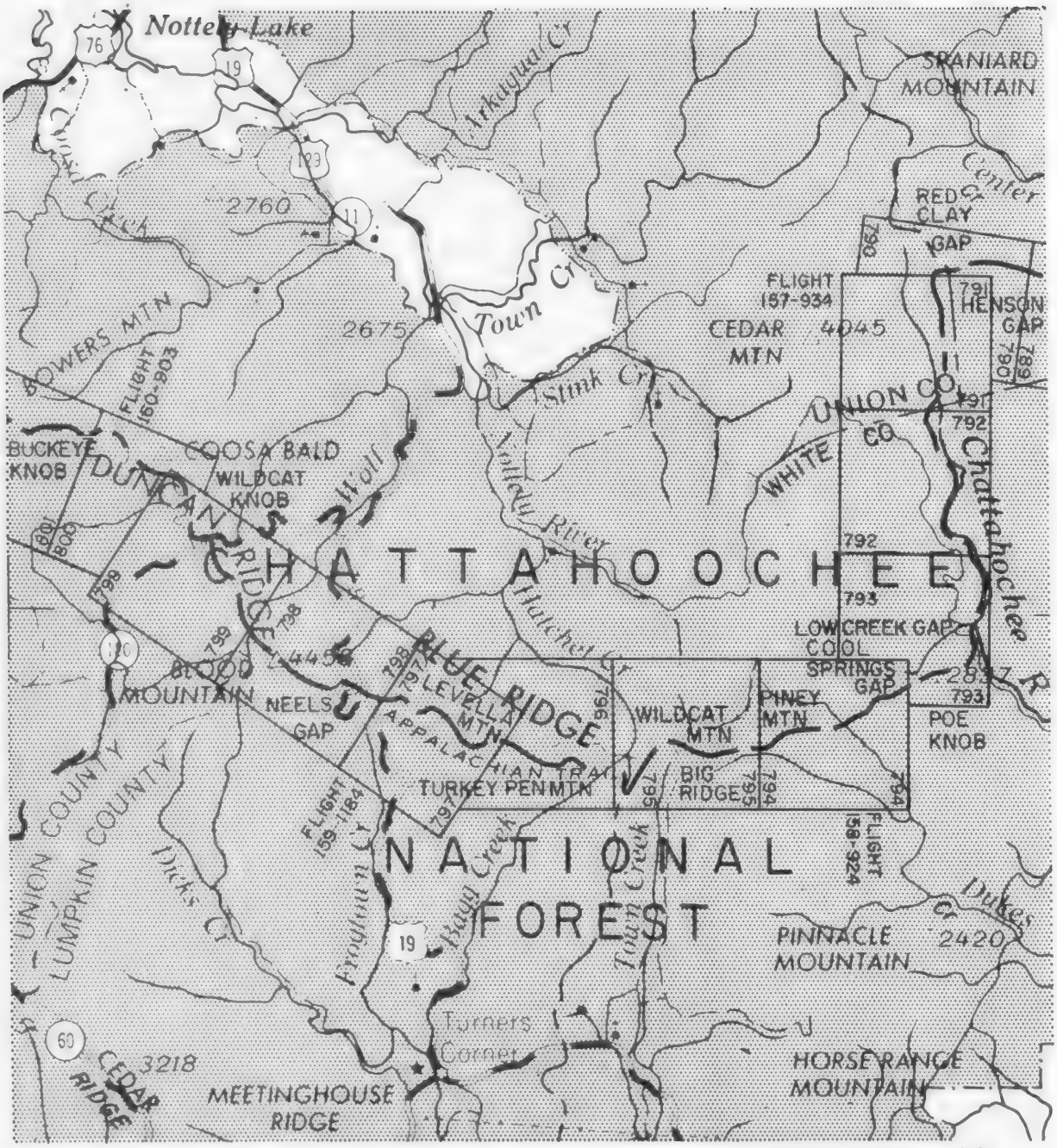
Nottely Lake
SPANIARD MOUNTAIN
RED CLAY GAP
FLIGHT 157-934
HENSON GAP
CEDAR MTN
4045
2760
2675
Town Cr
Stink Cr
Nottely River
Hatchet Cr
BOWERS MTN
FLIGHT 160-903
BUCKEYE KNOB
COOSA BALD
WILDCAT KNOB
DUNCAN RIDGE
UNION CO
WHITE CO
Chattahoochee R
CHATTAHOOCHEE
LOW CREEK GAP
COOL SPRINGS GAP
BLOOD MOUNTAIN
NEELS GAP
LEVELLA MTN
BLUE RIDGE
APPALACHIAN TRAIL
TURKEY PEN MTN
WILDCAT MTN
PINEY MTN
BIG RIDGE
POE KNOB
FLIGHT 159-1184
FLIGHT 158-924
UNION COUNTY
LUMPKIN COUNTY
Dicks Cr
Frogtown Cr
Bagg Creek
Town Creek
NATIONAL FOREST
PINNACLE MOUNTAIN
Dukes Cr
Turners Corner
CEDAR RIDGE
MEETINGHOUSE RIDGE
HORSE RANGE MOUNTAIN
N
Georgia
APPALACHIAN TRAIL
SCALE:
1 1/2 0 1 2 3 MILES
DETAIL MAP REFERENCE 88/89
PRIVATE
FEDERAL
STATE
TRAIL

MAP NO. 83

Hemp
Morganton
Mill
YOUNG MTN
KELLEY MTN
Padena
60
PICKLESIMER MTN
Hurst
PAYNE MTN
COFFEY MTN
2
76
ANDERSON MTN
Youngcan
FLIGHT 161-894
BRAWLEY MTN
TIPTON MTN
Fire tower
WILSOT MTN
GREGORY KNOB
805
803
AKIN MTN
802
RHODES MTN
FANNIN CO
UNION CO
FISH KNOB
804
803
802
801
DUNAGAN MTN
LICKLOG MTN
WALLALAN MTN
807
805
806
FLIGHT 162-887
Dial
Camp
CHESTNUT MTN
TOONOWEE MTN
1895
Swan
CHATTAHOOCHEE
807
808
Baxter
Toccoa River
60
Newport
ROCKY MTN
PILOT MTN
808
809
SAPLING GAP
HIGH TOP
JOHN DICK MTS
Mill Creek Trout Rearing Station
809
810
Gaddistown
Nooncootla
180
NATIONAL FOREST
Suches
HIGH HOUSE
810
811
60
BLACK MTN
Fire tower
GREASY MTN
N
Georgia
APPALACHIAN TRAIL
SCALE:
1 1/2 0 1 2 3 MILES
DETAIL MAP 88
REFERENCE 89
PRIVATE
FEDERAL
STATE
TRAIL

MAP NO. 84

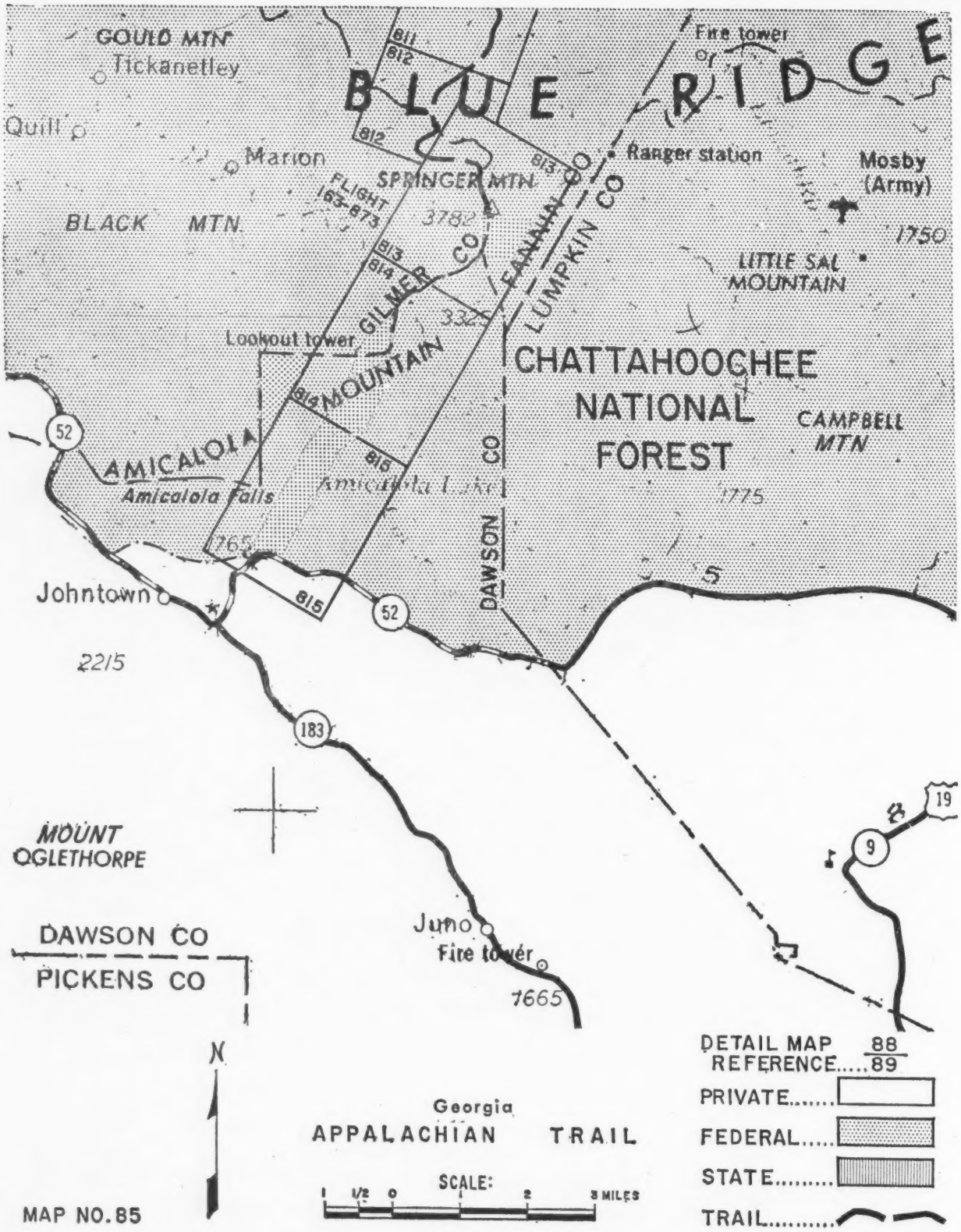

[FR Doc.71-1343 Filed 2-8-71;8:58 am]

know your government



UNITED STATES GOVERNMENT ORGANIZATION MANUAL 1970/71

presents essential information about Government agencies (updated and republished annually). Describes the creation and authority, organization, and functions of the agencies in the legislative, judicial, and executive branches. This handbook is an indispensable reference tool for teachers, students, librarians, researchers, businessmen, and lawyers who need current official information about the U.S. Government. The United States Government Organization Manual is the official guide to the functions of the Federal Government, published by the Office of the Federal Register, GSA.

$3.00 per copy. Paperbound, with charts

Order from Superintendent of Documents, U.S. Government Printing Office, Washington, D.C. 20402